

Produced by the U.S. Geological Survey
Revised by the U.S. Forest Service

Areas outside the National Forest System lands may not have been revised
Topography compiled 1968. Planimetry derived from imagery taken 1988
Public Land Survey System and survey control current as of 1996. Partial
field check by U.S. Forest Service 1994

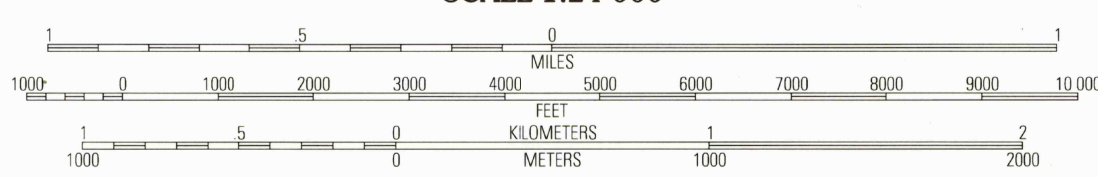
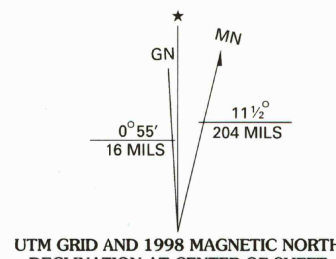
North American Datum of 1927 (NAD 27). Projection and 10 000-foot ticks:
Colorado coordinate system, central zone (Lambert conformal conic)
Blue 1000-meter Universal Transverse Mercator ticks, zone 13

North American Datum of 1983 (NAD 83) is shown by dashed corner ticks
The values of the shift between NAD 27 and NAD 83 for 7.5-minute
intersections are obtainable from National Geodetic Survey NADCON software

Non-National Forest System lands within the National Forest
Inholdings may exist in other National or State reservations

This map is not a legal land line or ownership document. Public lands are
subject to change and leasing, and may have access restrictions; check
with local offices. Obtain permission before entering private lands

Unsurveyed land net is not official

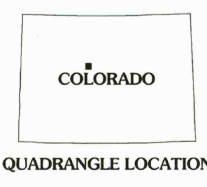


SCALE 1:24 000

CONTOUR INTERVAL 40 FEET

NATIONAL GEODETIC VERTICAL DATUM OF 1929
TO CONVERT FEET TO METERS MULTIPLY BY 0.3048

THIS MAP COMPLIES WITH NATIONAL MAP ACCURACY STANDARDS
FOR SALE BY U.S. GEOLOGICAL SURVEY, P.O. BOX 25286, DENVER, COLORADO 80225
A FOLDER DESCRIBING TOPOGRAPHIC MAPS AND SYMBOLS IS AVAILABLE ON REQUEST



| 1 | 2 | 3 |
|---|---|---|
| 4 | 5 | 6 |
| 7 | 8 | |

ADJOINING 7.5' QUADRANGLES

- 1 Mount Jackson
- 2 Mount of the Holy Cross
- 3 Pando
- 4 Nest
- 5 Leadville North
- 6 Mount Champion
- 7 Mount Massive
- 8 Leadville South

- HIGHWAYS AND ROADS
- Interstate 5
 - U. S. 101
 - State 70
 - County 6
 - National Forest, suitable for passenger cars 105
 - National Forest, suitable for high clearance vehicles 106
 - National Forest Trail 384
 - Primary highway 1
 - Secondary highway 2
 - Light-duty road 3
 - Composition: Unspecified 4
 - Paved 5
 - Gravel 6
 - Dirt 7
 - Unimproved; 4 wheel drive 8
 - Trail 9
 - Gate; Barrier 10

HOMESTAKE RESERVOIR, CO
1994

NIMA 4762 IV SW - SERIES V877

RECEIVED
FEB 28 1999
USGS/BLM
HISTORICAL MAP ARCHIVES
9-27E17b-109-D-NB11
1511610908416