

Mapped, edited, and published by the Geological Survey

Control by USGS and USC&GS

Topography from aerial photographs by multiplex methods

Aerial photographs taken 1951. Field check 1955

Polyconic projection, 1927 North American datum

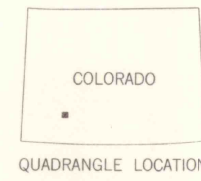
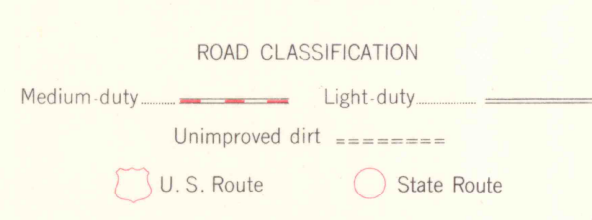
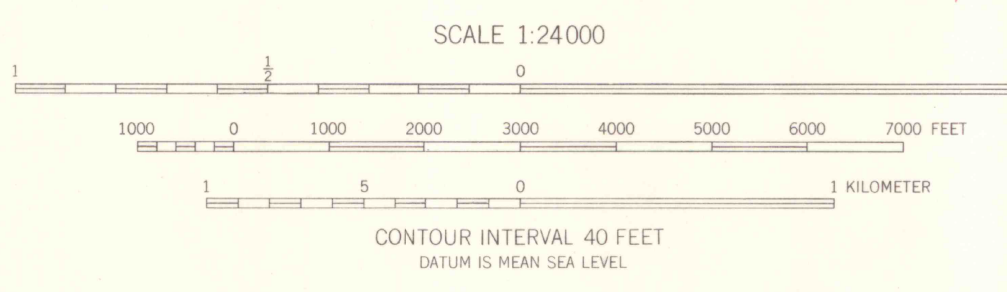
10,000-foot grid based on Colorado coordinate system,

south zone

Land lines within this quadrangle (Ts. 42 and 43 N., Rs. 7 and 8 W.)

are omitted because of alleged fraud or defects in the surveys.

Unchecked elevations are shown in brown



IRONTON, COLO.
NW 1/4 SILVERTON 15 QUADRANGLE
N3752.5-W10737.5/7.5

1955

THIS MAP COMPLIES WITH NATIONAL MAP ACCURACY STANDARDS
FOR SALE BY U.S. GEOLOGICAL SURVEY, DENVER 2, COLORADO OR WASHINGTON 25, D.C.
A FOLDER DESCRIBING TOPOGRAPHIC MAPS AND SYMBOLS IS AVAILABLE ON REQUEST