

Produced by the United States Geological Survey 1984  
Revision within and adjacent to National Forest System lands  
by USDA Forest Service 1996

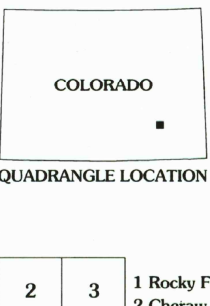
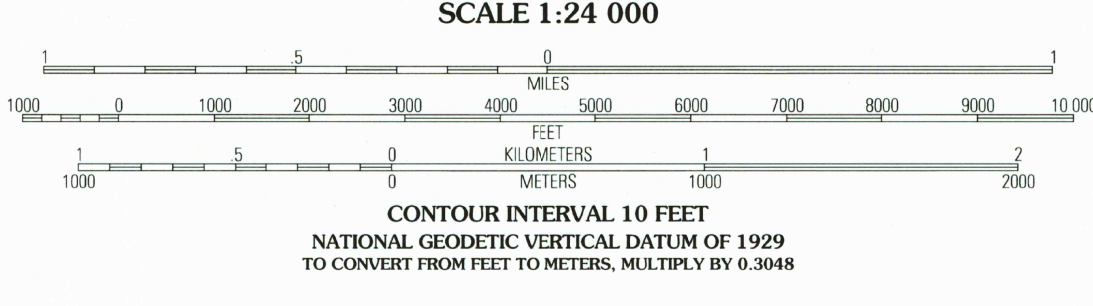
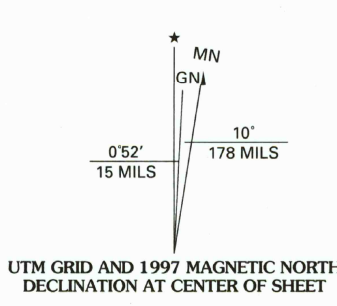
Topography compiled 1964. Planimetry derived from imagery taken 1983 and  
other sources. Public Land Survey System and survey control current as of 1996

North American Datum of 1927 (NAD 27). Projection and 10 000-foot ticks:  
Colorado coordinate system, south zone (Lambert conformal conic)  
Blue 1000-meter Universal Transverse Mercator ticks, zone 13

North American Datum of 1983 (NAD 83) is shown by dashed corner ticks  
The values of the shift between NAD 27 and NAD 83 for 7.5-minute  
intersections are obtainable from National Geodetic Survey NADCON software

Non-National Forest System lands within the National Forest  
Inholdings may exist in other National or State reservations

This map is not a legal land line or ownership document. Public lands are  
subject to change and leasing, and may have access restrictions; check  
with local offices. Obtain permission before entering private lands



1	2	3	1 Rocky Ford
			2 Chawaw
			3 Hadley
4	5		4 Hawley
			5 Thompson Arroyo
			6 La Junta SW
			7 La Junta SE
6	7	8	8 Hgbee

HIGHWAYS AND ROADS	
Interstate.....	1
U. S. ....	2
State .....	3
County .....	4
National Forest, suitable for passenger cars .....	5
National Forest, suitable for high clearance vehicles .....	6
National Forest Trail .....	7
Primary highway .....	8
Secondary highway .....	9
Light-duty road .....	10
Composition: Unspecified...	11
Paved .....	12
Gravel .....	13
Dirt .....	14
Unimproved; 4 wheel drive .....	15
Trail .....	16
Gate; Barrier .....	17

LA JUNTA, CO  
1996  
NIMA 5259 I NE - SERIES V877

RECEIVED  
JAN 31 2000  
USGS NWED  
HISTORICAL MAP ARCHIVES  
ISBN 0-607-95614-2  
9 780607 956142