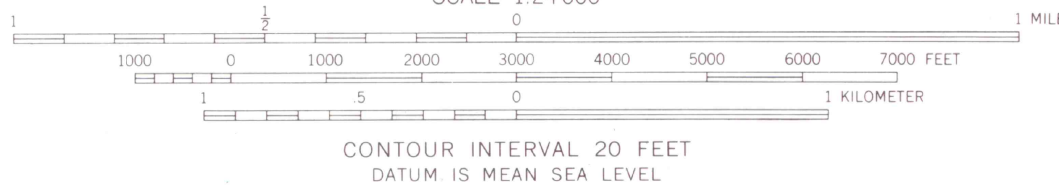
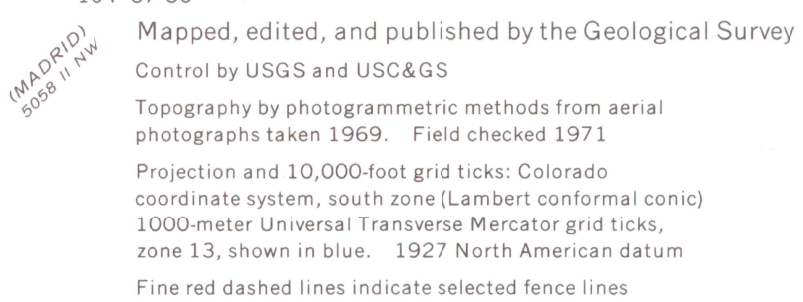


LUDLOW QUADRANGLE
COLORADO—LAS ANIMAS CO.
7.5 MINUTE SERIES (TOPOGRAPHIC)






THIS MAP COMPLIES WITH NATIONAL MAP ACCURACY STANDARDS
FOR SALE BY U.S. GEOLOGICAL SURVEY, DENVER, COLORADO 80225, OR RESTON, VIRGINIA 22092
A FOLDER DESCRIBING TOPOGRAPHIC MAPS AND SYMBOLS IS AVAILABLE ON REQUEST



ROAD CLASSIFICATION

Primary highway, hard surface		Light-duty road, hard or improved surface	
Secondary highway, hard surface		Unimproved road	

 Interstate Route  U. S. Route  State Route

LIBRARY
COLORADO SCHOOL OF MINES
GOLDEN, COLORADO

LUDLOW, COLO.
N3715—W10430/7.5
1971
AMS 5058 1 SE—SERIES V82

AMS 5058 | SE-SERIES V877

OFFICE COPY

G
3701
C222
s24
U5
C2