

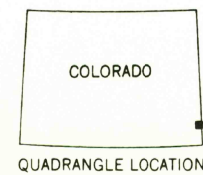
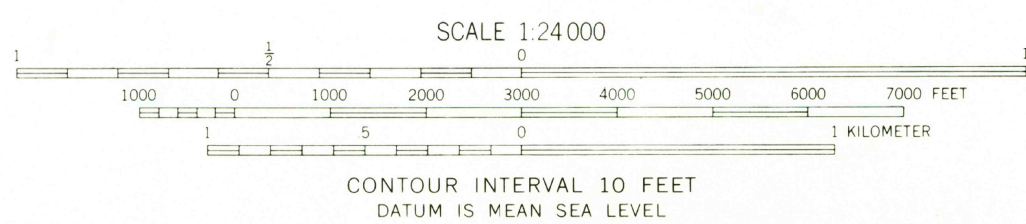
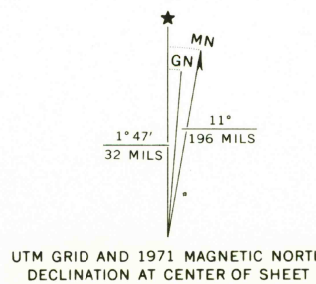
Mapped, edited, and published by the Geological Survey

Control by USGS and USC&GS

Topography by photogrammetric methods from aerial photographs taken 1969. Field checked 1971

Projection: Colorado coordinate system, south zone (Lambert conformal conic)
10,000-foot grid ticks based on Colorado coordinate system, south zone and Kansas coordinate system south zone
1000-meter Universal Transverse Mercator grid ticks, zone 13, shown in blue. 1927 North American datum

Fine red dashed lines indicate selected fence lines



ROAD CLASSIFICATION	
Primary highway, hard surface	Light-duty road, hard or improved surface
Secondary highway, hard surface	Unimproved road
Interstate Route	U. S. Route
	State Route

USGS
HISTORICAL FILE
TOPOGRAPHIC DIVISION

LYCAN SE, COLO.-KANS.
N 3730-W 10200/7.5

1971

AMS 5559 II SE-SERIES V877

NOV 8 1973

Hoan

3000

50 plane