

SCALE 1:24000







1 0 1000 0 1000 2000 3000 4000 5000 6000 7000 FEET


1 5 0 1 KILOMETER

CONTOUR INTERVAL 40 FEET
DATUM IS MEAN SEA LEVEL

THIS MAP COMPLIES WITH NATIONAL MAP ACCURACY STANDARDS
FOR SALE BY U. S. GEOLOGICAL SURVEY, DENVER, COLORADO 80225, OR WASHINGTON, D. C. 20242
A FOLDER DESCRIBING TOPOGRAPHIC MAPS AND SYMBOLS IS AVAILABLE ON REQUEST

ROAD CLASSIFICATION

Heavy-duty		Light-duty	
Medium-duty		Unimproved dirt	
 U. S. Route		 State Route	



COLORADO

QUADRANGLE LOCATION

MANCOS, COLO.
N3715—W10815/7.5

LIBRARY USE ONLY

1965

AMS 4358 IV SE—SERIES V877