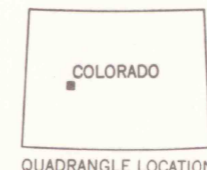
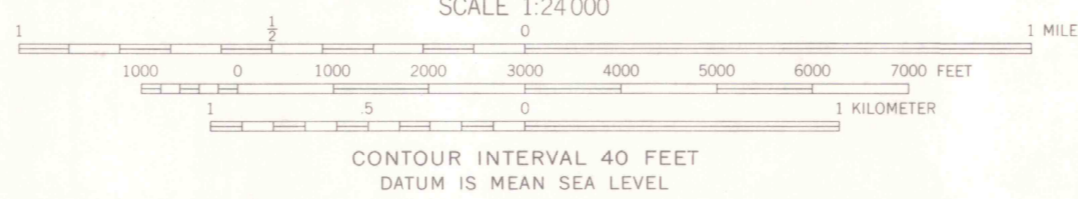
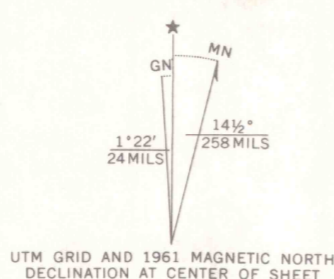


WEST BECKWITH PEAK
4561 1 SE

Mapped, edited, and published by the Geological Survey
Control by USGS and USC&GS
Topography by photogrammetric methods from aerial
photographs taken 1958. Field checked 1961
Polyconic projection. 1927 North American datum
10,000-foot grid based on Colorado coordinat system, central zone
1000-meter Universal Transverse Mercator grid ticks,
zone 13, shown in blue
Where omitted, land lines have not been established
or are not shown because of insufficient data



ROAD CLASSIFICATION
Light-duty ———— Unimproved dirt ————
OFFICE COPY
LIBRARY USE ONLY
MARCELLINA MTN., COLO.
NW 1/4 ANTHRACITE 15' QUADRANGLE
N 3852.5—W 10707.5/7.5
1961
AMS 4561 1 NW—SERIES V 877

THIS MAP COMPLIES WITH NATIONAL MAP ACCURACY STANDARDS
FOR SALE BY U.S. GEOLOGICAL SURVEY, DENVER, COLORADO 80225 OR WASHINGTON, D.C. 20242
A FOLDER DESCRIBING TOPOGRAPHIC MAPS AND SYMBOLS IS AVAILABLE ON REQUEST



FEB 04 1986
MAP ROOM
ARTHUR LAKES LIBRARY

4561 1 SE
(SNOWMASS MTN.)

G 3700
01 24
02 G4
05 MAP ROOM
06