



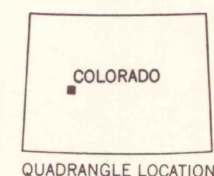
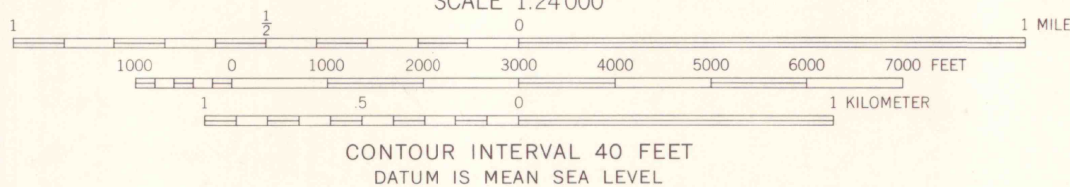
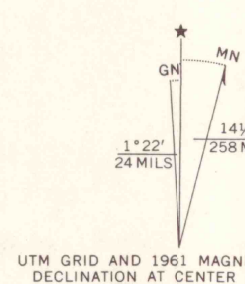
Mapped, edited, and published by the Geological Survey

Control by USGS and USC&GS

Topography by photogrammetric methods from aerial photographs taken 1958. Field checked 1961

Polyconic projection. 1927 North American datum 10,000-foot grid based on Colorado coordinate system, central zone 1000-meter Universal Transverse Mercator grid ticks, zone 13, shown in blue

Where omitted, land lines have not been established or are not shown because of insufficient data



ROAD CLASSIFICATION  
Light-duty ————— Unimproved dirt —————

MARCELLINA MTN., COLO.  
NW 1/4 ANTHRACITE 15' QUADRANGLE  
N3852.5—W10707.5/7.5

1961

AMS 4561 I NW—SERIES Y877

THIS MAP COMPLIES WITH NATIONAL MAP ACCURACY STANDARDS  
FOR SALE BY U. S. GEOLOGICAL SURVEY, DENVER 25, COLORADO OR WASHINGTON 25, D. C.  
A FOLDER DESCRIBING TOPOGRAPHIC MAPS AND SYMBOLS IS AVAILABLE ON REQUEST



JUL 1 2 1999  
U. S. GOVERNMENT DEPOSITORY  
FOR MAPS  
ARTHUR L. LANE LIBRARY  
COLORADO SCHOOL OF MINES

OFFICE COPY

G 3701  
C222  
S24  
U3