

Produced by the U.S. Geological Survey
Revised by the U.S. Forest Service

Areas outside the National Forest System lands may not have been revised
Topography compiled 1961. Planimetry derived from imagery taken 1988.
Public Land Survey System and survey control current as of 1996. Partial
field check by U.S. Forest Service 1994

North American Datum of 1927 (NAD 27). Projection and 10 000-foot ticks:
Colorado coordinate system, south zone (Lambert conformal conic)
Blue 1000-meter Universal Transverse Mercator ticks, zone 13

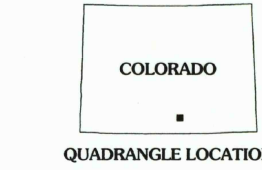
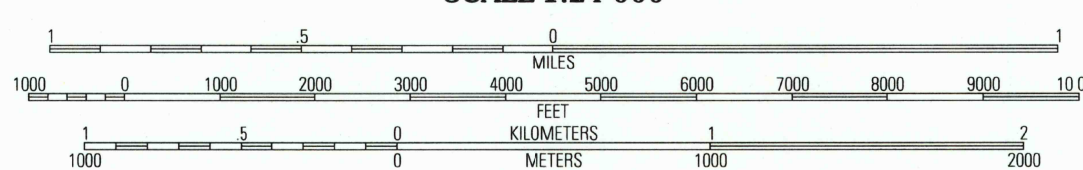
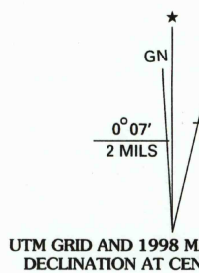
North American Datum of 1983 (NAD 83) is shown by dashed corner ticks
The values of the shift between NAD 27 and NAD 83 for 7.5-minute
intersections are obtainable from National Geodetic Survey NADCON software

Non-National Forest System lands within the National Forest
Inholdings may exist in other National or State reservations

This map is not a legal land line or ownership document. Public lands are
subject to change and leasing, and may have access restrictions; check
with local offices. Obtain permission before entering private lands

Unsurveyed land net is not official

Where omitted, land lines have not been established



1	2	3	1 Russell
			2 La Veta Pass
			3 La Veta
4		5	4 Trinchera Ranch
			5 Cuchara
			6 Otto Peak
			7 Trinchera Peak
6	7	8	8 Cuchara Pass

ADJOINING 7.5' QUADRANGLES

HIGHWAYS AND ROADS	
Interstate	5
U. S.	70
State	6
County	8
National Forest, suitable for passenger cars	101
National Forest, suitable for high clearance vehicles	102
National Forest Trail	384
Primary highway	1
Secondary highway	2
Light-duty road	3
Composition: Unspecified	
Paved	4
Gravel	5
Dirt	6
Unimproved; 4 wheel drive	7
Trail	8
Gate; Barrier	9

MC CARTY PARK, CO
1994
NIMA 4958 I NW - SERIES V877