U. S. GOVT
DOCUMENTS

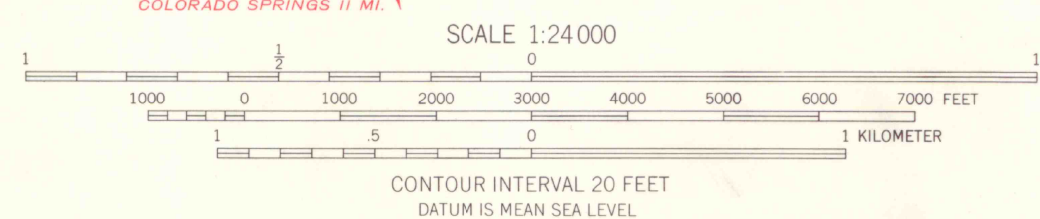
22

Topography by photogrammetric methods from aerial photographs taken 1952. Field checked 1954. Revised from aerial photographs taken 1960. Field checked 1961

Polyconic projection. 1927 North American datum
10,000-foot grid based on Colorado coordinate system, central zone
1000-meter Universal Transverse Mercator grid ticks,
zone 13, shown in blue






Fine red dashed lines indicate selected fence and field lines where generally visible on aerial photographs. This information is unchecked

APPROXIMATE MEAN DECLINATION, 1961



THIS MAP COMPLIES WITH NATIONAL MAP ACCURACY STANDARDS
FOR SALE BY U.S. GEOLOGICAL SURVEY, DENVER 25, COLORADO OR WASHINGTON 25, D.C.
A FOLDER DESCRIBING TOPOGRAPHIC MAPS AND SYMBOLS IS AVAILABLE ON REQUEST

ROAD CLASSIFICATION

Heavy-duty		Light-duty			
Medium-duty		Unimproved dirt			
	Interstate Route		U.S. Route		State Route

LIBRARY USE ONLY

MONUMENT, COLO
N3900-W10445/7.5

1961