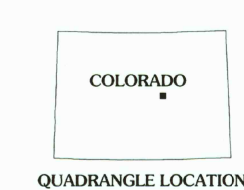
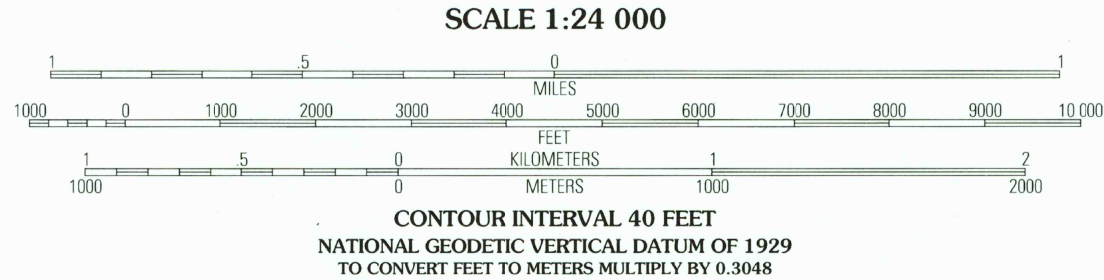
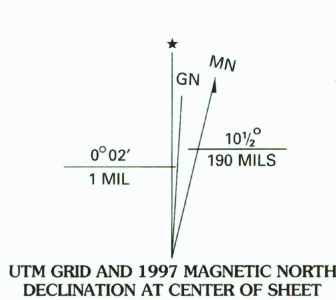


Produced by the U.S. Geological Survey
Revised by the U.S. Forest Service

Areas outside the National Forest System lands may not have been revised
Compiled from aerial photographs taken 1953. Revised from aerial photographs
taken 1984. Partial field check by U.S. Forest Service 1994
North American Datum of 1927 (NAD 27). Projection and 10 000-foot ticks:
Colorado coordinate system, central zone (Lambert conformal conic)
Blue 1000-meter Universal Transverse Mercator ticks, zone 14
North American Datum of 1983 (NAD 83) is shown by dashed corner ticks
The values of the shift between NAD 27 and NAD 83 for 7.5-minute
intersections are obtainable from National Geographic Survey NADCON software

Non-National Forest System lands within the National Forest
holdings may exist in other National or State reservations

This map is not a legal land line or ownership document. Public lands
are subject to change and leasing, and may have access restrictions; check
with local offices. Obtain permission before entering private lands



1	2	3	1 Dahan Mountain
			2 Larkspur
			3 Greenland
4		5	4 Mount Deception
			5 Monument
			6 Woodland Park
6	7	8	7 Cascade
			8 Pikeview

Interstate.....	1	Primary highway.....
U. S.	2	Secondary highway.....
State	3	Light-duty road.....
County	4	Composition: Unspecified.....
National Forest, suitable for passenger cars.....	5	Paved.....
National Forest, suitable for high clearance vehicles.....	6	Gravel.....
National Forest Trail	7	Dirt.....
	8	Unimproved; 4 wheel drive.....
		Trail.....
		Gate; Barrier.....

PALMER LAKE, CO
1994
NIMA 5062 III SW - SERIES V877