

Maped, edited, and published by the Geological Survey

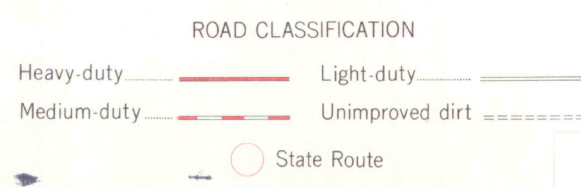
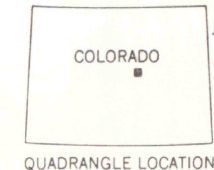
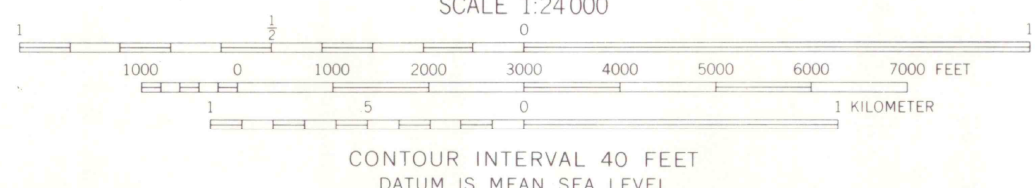
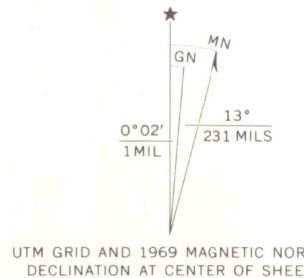
Control by USGS and USC&GS

Topography by photogrammetric methods from aerial photographs taken 1953. Field checked 1954. Revised from aerial photographs taken 1960. Field checked 1961.

Polyconic projection. 1927 North American datum. 10,000-foot grid based on Colorado coordinate system, central zone 1000-meter Universal Transverse Mercator grid ticks, zone 14, shown in blue.

Fine red dashed lines indicate selected fence and field lines where generally visible on aerial photographs. This information is uncheckd. Certain land lines are omitted because of insufficient data.

Revisions shown in purple color from aerial photographs taken 1969. This information not field checked.



JUN 1995

MAP ROOM
ARTHUR LAKES LIBRARY
COLORADO SCHOOL OF MINES

PALMER LAKE, COLO.
N3900-W10452.5/7.5

1961
PHOTO REVISID 1969
AMS 5062 III SW-SERIES V877

