

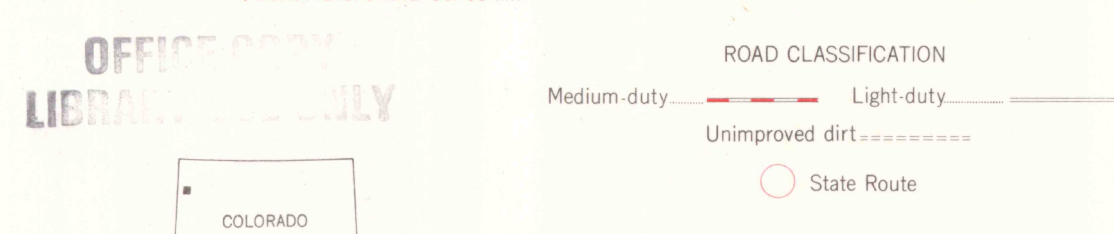
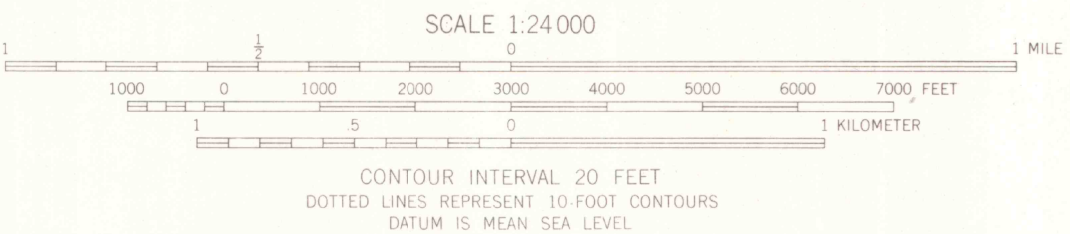
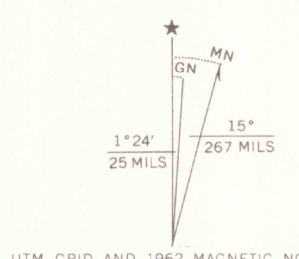
Mapped, edited, and published by the Geological Survey

Control by USGS and USC&GS

Topography by photogrammetric methods from aerial
photographs taken 1962. Field checked 1962

Polycyclic projection. 1927 North American datum.
10,000-foot grid based on Colorado coordinate system, north zone
1000 meter Universal Transverse Mercator grid ticks,
zone 12, shown in blue

Fine red dashed lines indicate selected fence lines



OFFICE OF THE
LIBRARY
S.M.S.U. MAP LIBRARY
RANGELY, COLO.
N4000-W10845/7.5
1962
AMS 4264 III SE-SERIES V877

THIS MAP COMPLIES WITH NATIONAL MAP ACCURACY STANDARDS
FOR SALE BY U.S. GEOLOGICAL SURVEY, DENVER 25, COLORADO OR WASHINGTON 25, D.C.
A FOLDER DESCRIBING TOPOGRAPHIC MAPS AND SYMBOLS IS AVAILABLE ON REQUEST

NOV 25 2003

ARTHUR L. LARSEN LIBRARY
COLORADO SCHOOL OF MINES

DRURY COLLEGE LIBRARY
U.S. DEPOSITION COPY

4306151R1065124H19211211962