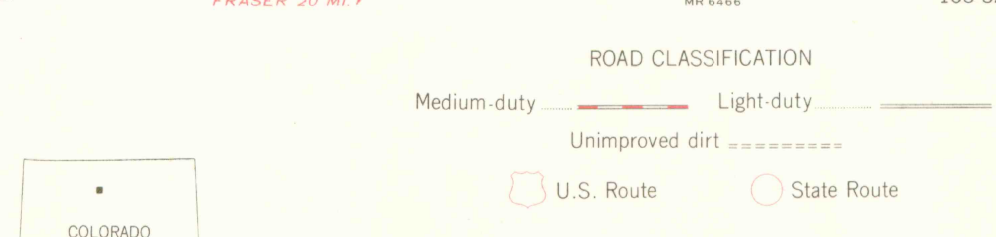
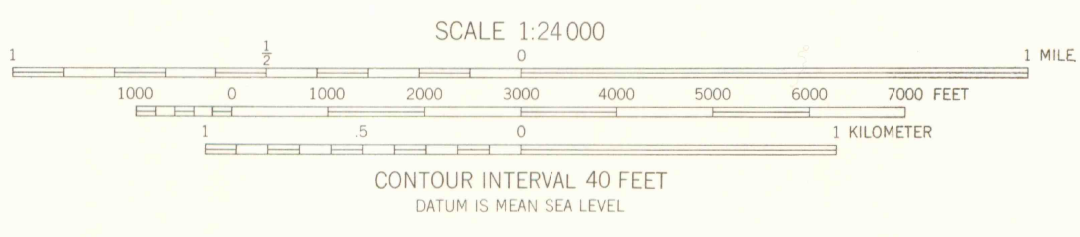
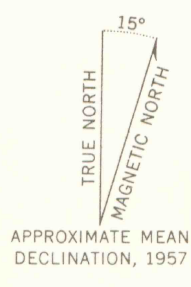




Maped, edited, and published by the Geological Survey  
Control by USGS and USC&GS  
Topography from aerial photographs by photogrammetric methods  
Aerial photographs taken 1953. Field check 1957  
Polyconic projection. 1927 North American datum  
10,000-foot grid based on Colorado coordinate system,  
north zone  
1000-meter Universal Transverse Mercator grid ticks,  
zone 13, shown in blue  
Dashed land lines indicate approximate locations  
Certain land lines are omitted in T. 2 N., R. 77 W. and  
T. 3 N., R. 76 W. because of insufficient data  
Unchecked elevations are shown in brown



THIS MAP COMPLIES WITH NATIONAL MAP ACCURACY STANDARDS  
FOR SALE BY U.S. GEOLOGICAL SURVEY, DENVER 25, COLORADO OR WASHINGTON 25, D. C.  
A FOLDER DESCRIBING TOPOGRAPHIC MAPS AND SYMBOLS IS AVAILABLE ON REQUEST

TRAIL MOUNTAIN, COLO.  
N4007.5—W10552.5/7.5  
1957

JUL 14 1999  
MAP FROM  
ARTHUR LAKES LIBRARY  
COLORADO SCHOOL OF MI  
LIBRARY USE ONLY  
G  
OFFICE COPY  
3701  
C222  
S24  
U5