

4450 11 NW  
DALLAS


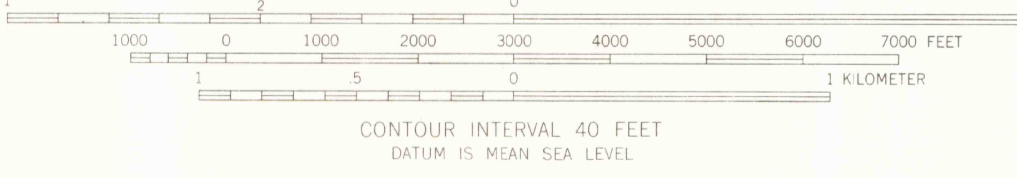
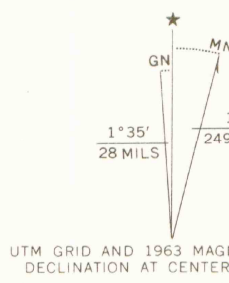
UNITED STATES  
DEPARTMENT OF THE INTERIOR  
GEOLOGICAL SURVEY

WETTERHORN PEAK QUADRANGLE  
COLORADO  
7.5 MINUTE SERIES (TOPOGRAPHIC)  
SE 1/4 OURAY 15 QUADRANGLE

4450 11 NW  
(SHEEP MOUNTAIN)



Mapped, edited, and published by the Geological Survey  
Control by USGS and USC&GS  
Topography by photogrammetric methods from aerial  
photographs taken 1962. Field checked 1963  
Polyconic projection. 1927 North American datum  
10 000-foot grid based on Colorado coordinate system, south zone  
1000 meter Universal Transverse Mercator grid ticks,  
zone 13, shown in blue  
Land lines have not been established or are  
not shown because of insufficient data



ROAD CLASSIFICATION  
Light-duty ————— Unimproved dirt —————

WETTERHORN PEAK, COLO.  
SE 1/4 OURAY 15 QUADRANGLE  
N3800-W10730/7.5

1963

AMS 4460 11 SE-SERIES V877

THIS MAP COMPLIES WITH NATIONAL MAP ACCURACY STANDARDS  
FOR SALE BY U. S. GEOLOGICAL SURVEY, DENVER, COLORADO 80225, OR WASHINGTON, D. C. 20242  
A FOLDER DESCRIBING TOPOGRAPHIC MAPS AND SYMBOLS IS AVAILABLE ON REQUEST

MAP ROOM  
ARTHUR LAKES LIBRARY  
COLORADO SCHOOL OF MINES

OFFICE COPY

LIBRARY USE ONLY

FILE COPY