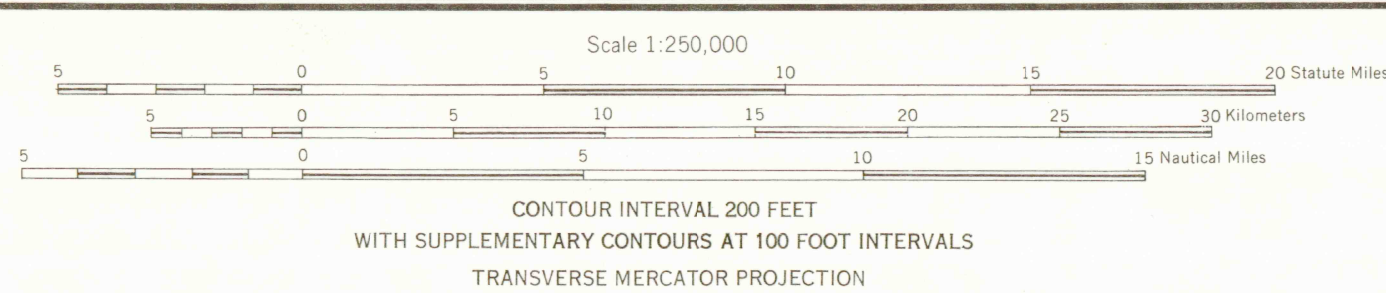
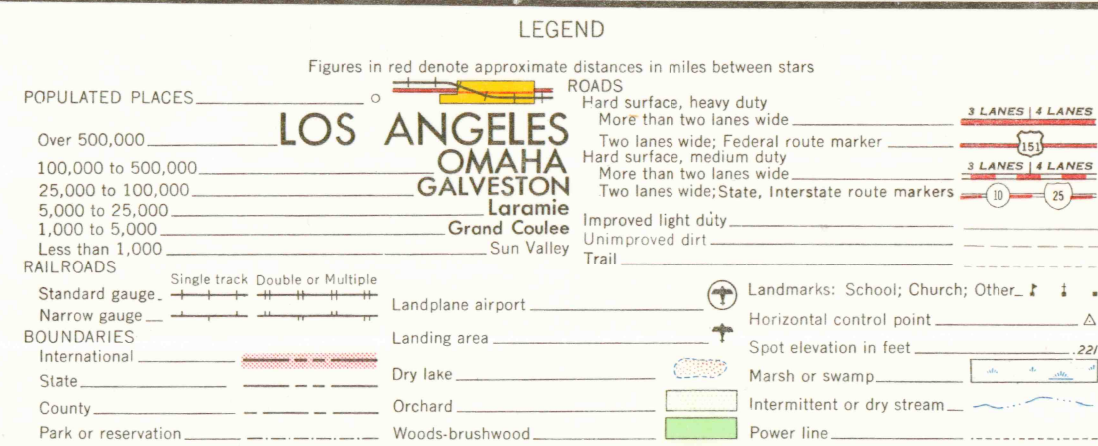


Prepared by the Army Map Service (BPM), Corps of Engineers, U.S. Army, Washington, D.C. Compiled in 1956 by photogrammetric methods and from USGS and AMS quadrangles, 1:24,000, 1:25,000 and 1:50,000, 1950-1954. Planimetric detail revised by photogrammetric methods. Horizontal and vertical control by USGS, USCGS and USCE. Photographic field annotated 1954. Limited revision by U.S. Geological Survey, 1962.

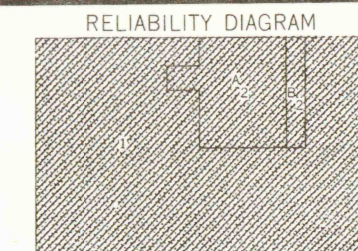
100,000-foot grid based on Colorado coordinate system, central and south zones

10,000-meter Universal Transverse Mercator grid ticks, zone 13, shown in blue



LOCATION DIAGRAM FOR NJ 13-5

NK 12-12 UTAH	NK 13-10 UTAH	NK 13-11 UTAH	NK 13-12 UTAH	NK 14-10 UTAH
NK 12-9 UTAH	NK 13-7 UTAH	NK 13-8 UTAH	NK 13-9 UTAH	NK 14-7 UTAH
NK 12-12 ARIZONA	NK 13-10 ARIZONA	NK 13-11 ARIZONA	NK 13-12 ARIZONA	NK 14-10 ARIZONA
NK 12-9 ARIZONA	NK 13-7 ARIZONA	NK 13-8 ARIZONA	NK 13-9 ARIZONA	NK 14-7 ARIZONA



**SECTIONIZED TOWNSHIP**

6	5	4	3	2	1
7	8	9	10	11	12
18	17	16	15	14	13
19	20	21	22	23	24
30	29	28	27	26	25
31	32	33	34	35	36

PUEBLO, COLORADO  
1954  
LIMITED REVISION 1962

MAY 15 2002

ARTHUR LAKES LIBRARY  
CALIFORNIA SCHOOL OF MINES

64050  
5250  
64

OFFICE COPY  
LIBRARY USE ONLY

C.5