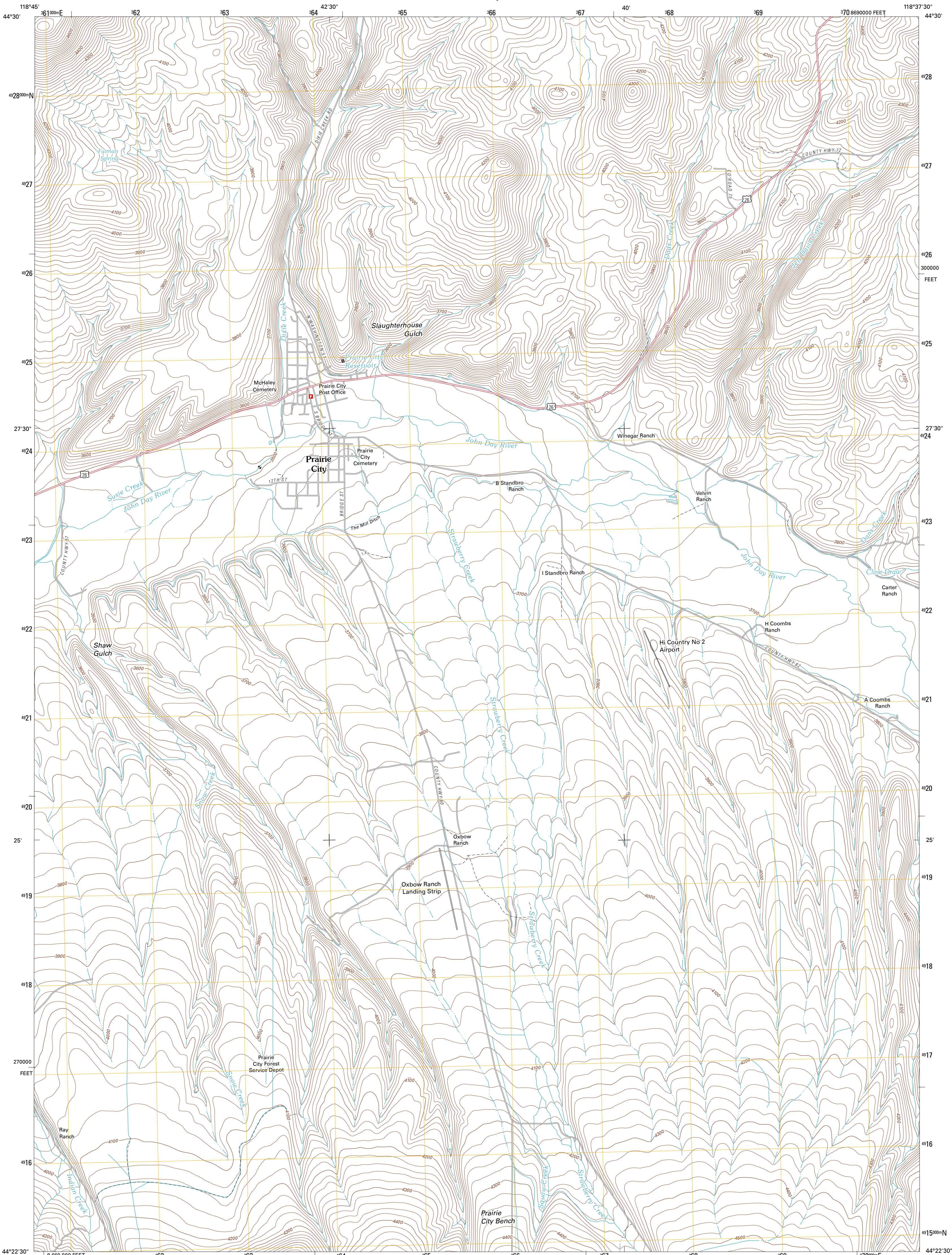




U.S. DEPARTMENT OF THE INTERIOR  
U. S. GEOLOGICAL SURVEY

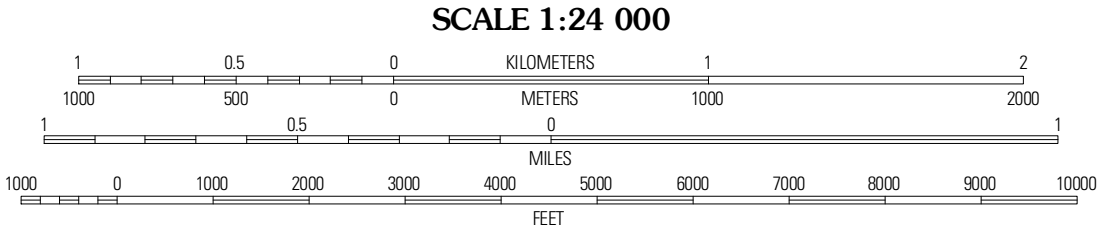
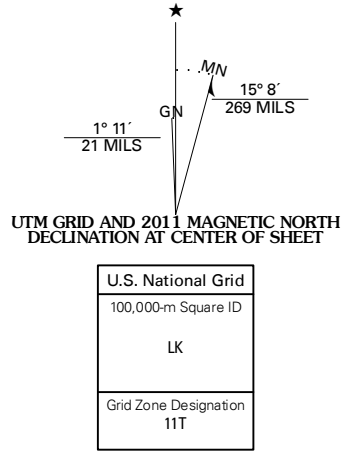


PRAIRIE CITY QUADRANGLE  
OREGON-GRANT CO.  
7.5-MINUTE SERIES

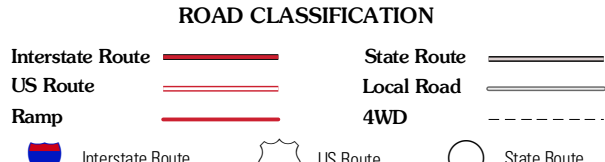


Produced by the United States Geological Survey  
North American Datum of 1983 (NAD83)  
World Geodetic System of 1984 (WGS84). Projection and  
1 000-meter grid: Universal Transverse Mercator, Zone 11T  
10 000-foot ticks: Oregon Coordinate System of 1983 (north  
zone)

Imagery.....NAP, July 2009  
Roads.....©2006-2010 Tele Atlas  
Names.....GNIS, 2010  
Hydrography.....National Hydrography Dataset, 2009  
Contours.....National Elevation Dataset, 1999  
Boundaries.....Census, IBWC, IBC, USGS, 1972 - 2010



|                     |                     |               |
|---------------------|---------------------|---------------|
| Cougar Rock         | Diels Meadows       | Bates         |
| Castle Creek        | Prairie City        | Islam Creek   |
| Pine Creek Mountain | Strawberry Mountain | Roberts Creek |



PRAIRIE CITY, OR  
2011