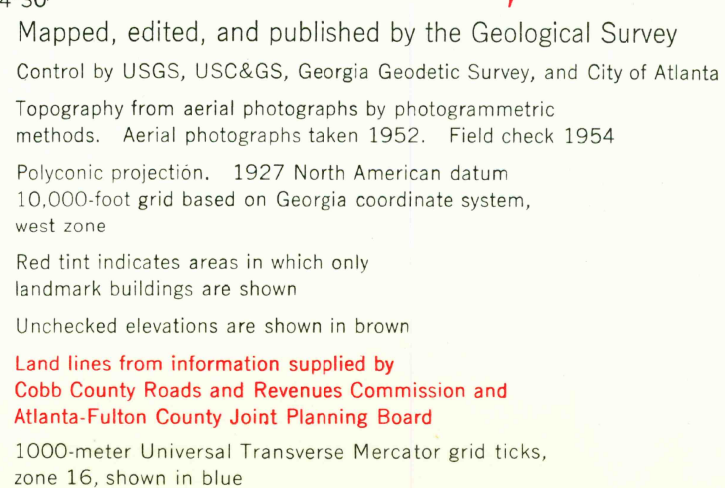
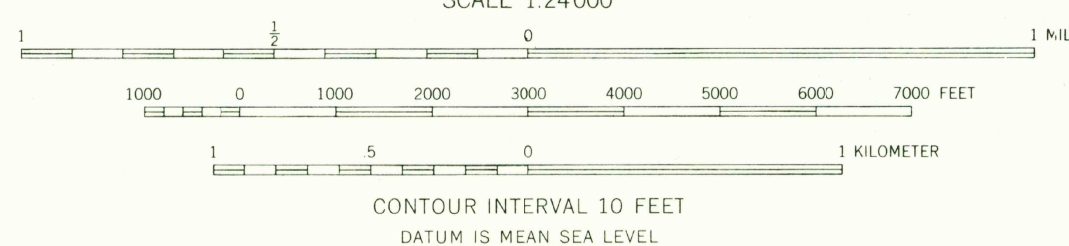


BOLTON QUADRANGLE  
GEORGIA  
7.5 MINUTE SERIES (TOPOGRAPHIC)



UTM GRID AND 1954 MAGNETIC NORTH DECLINATION AT CENTER OF SHEET



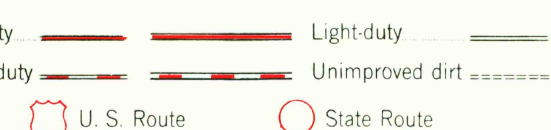
CONTOUR INTERVAL 10 FEET  
DATUM IS MEAN SEA LEVEL

THIS MAP COMPLIES WITH NATIONAL MAP ACCURACY STANDARDS  
FOR SALE BY U.S. GEOLOGICAL SURVEY, WASHINGTON, D.C. 20242  
A FOLDER DESCRIBING TOPOGRAPHIC MAPS AND SYMBOLS IS AVAILABLE ON REQUEST

USGS  
Historical File  
Topographic Division



## ROAD CLASSIFICATION



BOLTON GA

N 3345—W 8422.5/7.5

AMC 4151 IV CW SERIES M945

APR 8 1965

FILE COPY  
TOPOGRAPHIC DIVISION