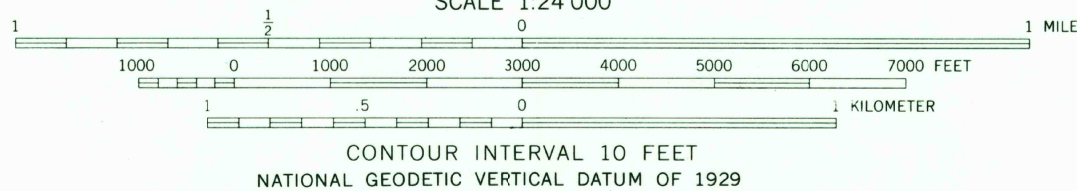
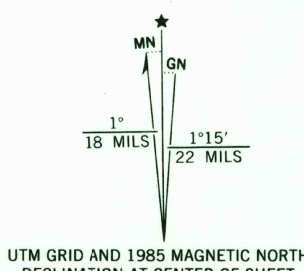





Mapped, edited, and published by the Geological Survey  
Control by USGS, USC&GS, and Georgia Geodetic Survey  
Topography by photogrammetric methods from aerial photographs  
taken 1972. Field checked 1972  
Projection and 10,000-foot grid ticks: Georgia coordinate  
system, west zone (transverse Mercator)  
1000-meter Universal Transverse Mercator grid ticks,  
zone 16, shown in blue. 1927 North American datum  
To place on the predicted North American Datum 1983,  
move the projection lines 7 meters south and  
5 meters west as shown by dashed corner ticks  
There may be private inholdings within the boundaries of  
the National or State reservations shown on this map  
Revisions shown in purple compiled in cooperation with State of Georgia  
agencies from aerial photographs taken 1981 and other sources  
This information not field checked. Map edited 1985



THIS MAP COMPLIES WITH NATIONAL MAP ACCURACY STANDARDS  
FOR SALE BY U. S. GEOLOGICAL SURVEY, RESTON, VIRGINIA 22092  
A FOLDER DESCRIBING TOPOGRAPHIC MAPS AND SYMBOLS IS AVAILABLE ON REQUEST



ROAD CLASSIFICATION	
Primary highway, hard surface	Light-duty road, hard or improved surface
Secondary highway, hard surface	Unimproved road
Interstate Route	U. S. Route
	State Route

CALHOUN NE, GA.  
NE 1/4 CALHOUN 15' QUADRANGLE  
34084-F7-TF-024  
1972  
PHOTOREVISED 1985  
DMA 4053 III NE-SERIES V845