
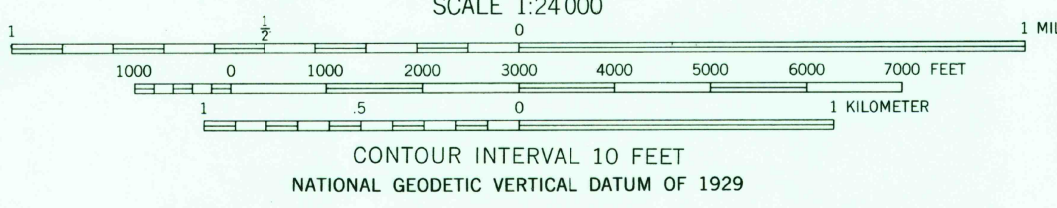
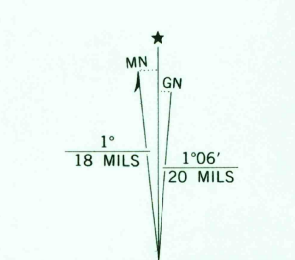


UNITED STATES  
DEPARTMENT OF THE INTERIOR  
GEOLOGICAL SURVEY

UNITED STATES  
DEPARTMENT OF THE ARMY  
CORPS OF ENGINEERS

COLUMBUS QUADRANGLE  
GEORGIA-ALABAMA  
7.5 MINUTE SERIES (TOPOGRAPHIC)  
NW/4 COLUMBUS 15' QUADRANGLE

Mapped by the Army Map Service  
Published for civil use by the Geological Survey  
Control by USGS, NOS/NOAA, USCE, and Georgia Geodetic Survey  
Topography by photogrammetric methods from aerial  
photographs taken 1945. Planimetry revised by  
photogrammetric methods from aerial photographs  
taken 1953-1954. Field checked 1955  
Polyconic projection, 10,000-foot grid ticks based on Georgia  
coordinate system, west zone, and Alabama coordinate  
system, east zone  
1000-meter Universal Transverse Mercator grid ticks,  
zone 16, shown in blue  
1927 North American Datum  
To place on the predicted North American Datum 1983,  
move the projection lines 1.3 meters south and  
7 meters west as shown by dashed corner ticks  
Red tint indicates area in which only landmark buildings are shown  
There may be private inholdings within the boundaries of  
the National or State reservations shown on this map



ROAD CLASSIFICATION

Primary highway, hard surface	Light-duty road, hard or improved surface
Secondary highway, hard surface	Unimproved road
Interstate Route	U S Route
	State Route

THIS MAP COMPLIES WITH NATIONAL MAP ACCURACY STANDARDS  
FOR SALE BY U. S. GEOLOGICAL SURVEY, RESTON, VIRGINIA 22092  
A FOLDER DESCRIBING TOPOGRAPHIC MAPS AND SYMBOLS IS AVAILABLE ON REQUEST

Revisions shown in purple compiled by the Geological Survey  
in cooperation with State of Georgia agencies from aerial photographs  
taken 1981 and other sources. This information not field checked  
Map edited 1985

COLUMBUS, GA.-ALA.  
NW/4 COLUMBUS 15' QUADRANGLE  
32084-D8-TF-024  
1955  
PHOTOREVISED 1985  
DMA 4048 IV NW-SERIES V845

Purple tint indicates extension of urban areas