

Produced by the United States Geological Survey

Control by USGS and NOS/NOAA

Topography by photogrammetric methods from aerial photographs taken 1963. Field checked 1966. Revised from aerial photographs taken 1993. Field checked 1993. Map edited 1994

Universal Transverse Mercator projection

10,000-foot grid ticks: Georgia coordinate system, east zone

1000-meter Universal Transverse Mercator grid ticks, zone 17, shown in blue

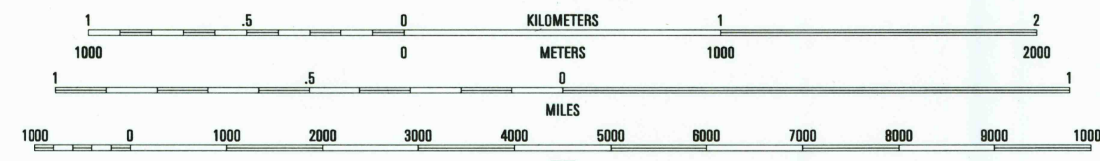
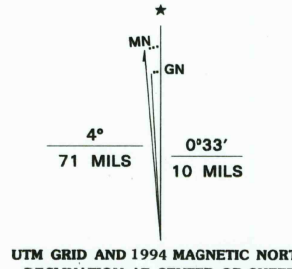
1927 North American Datum (NAD 27)

North American Datum of 1983 (NAD 83) is shown by dashed corner ticks

The values of the shift between NAD 27 and NAD 83 for 7.5-minute intersections are given in USGS Bulletin 1875

Gray tint indicates areas in which only landmark buildings are shown

Fine red dashed lines indicate selected fence and field lines where generally visible on aerial photographs. This information is unchecked



CONTOUR INTERVAL 5 FEET  
NATIONAL GEODETIC VERTICAL DATUM OF 1929

THIS MAP COMPLIES WITH NATIONAL MAP ACCURACY STANDARDS  
FOR SALE BY U.S. GEOLOGICAL SURVEY  
DENVER, COLORADO 80225 OR RESTON, VIRGINIA 22092  
A FOLDER DESCRIBING TOPOGRAPHIC MAPS AND SYMBOLS IS AVAILABLE ON REQUEST




QUADRANGLE LOCATION

1	2	3	1 Double Lakes
4	5	6	2 Newell
7	8	9	3 Burnt Fork
		10	4 Chase Prairie
		11	5 Boulton
		12	6 Chesler Island
		13	7 Toledo
		14	8 Hillard NW

ADJOINING 7.5' QUADRANGLE NAMES

ROAD CLASSIFICATION  
Primary highway hard surface ..... Light-duty road, hard or improved surface .....  
Secondary highway hard surface ..... Unimproved road .....  
U.S. Route ..... State Route .....



FOLKSTON, GA.-FLA.  
30082-G1-TF-024  
1994

DMA 4545 I SE-SERIES V845