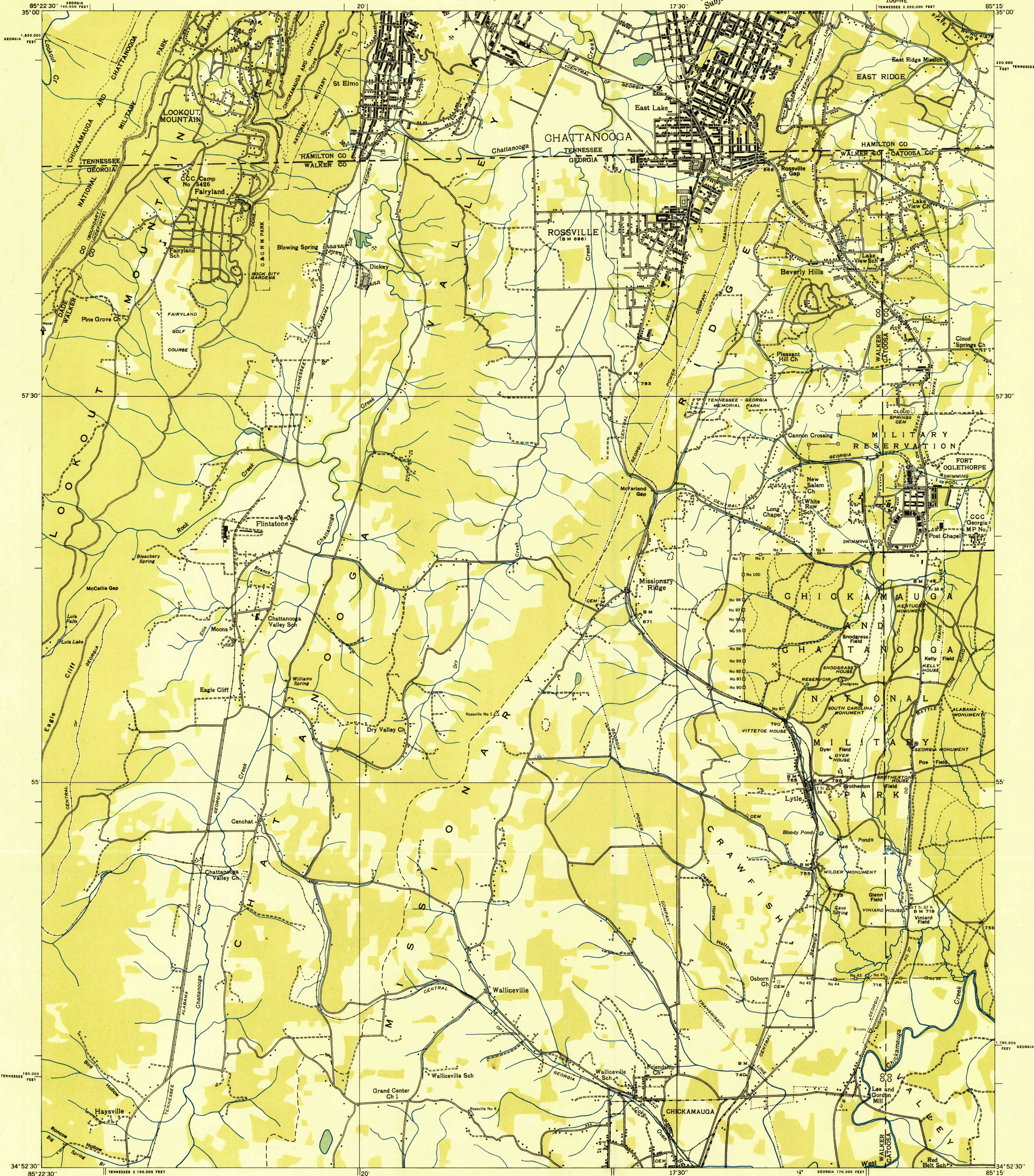
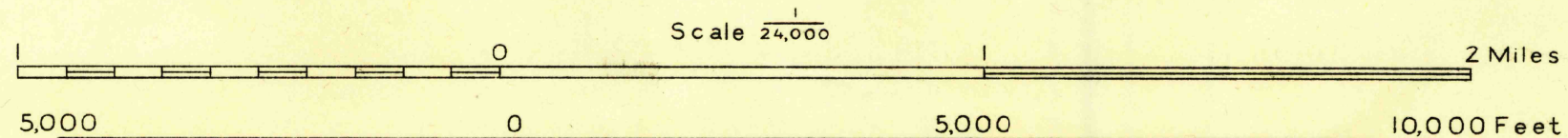


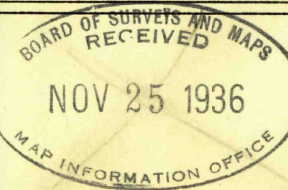
Advance sheet
Subject to correction



Albert Pike, Division Engineer
Compiled by U. S. Geological Survey from aerial photographs
Control by U. S. Geological Survey and U. S. Coast and Geodetic Survey
Field examination in 1936



Datum is mean sea level



USGS
HISTORICAL FILE
TOPOGRAPHIC DIVISION

APPROXIMATE MEAN
DECLINATION, 1936

FORT OGLETHORPE, GA.-TENN.
106-NE

Polyconic projection. 1927 North American datum
10,000 foot grid based on Georgia (West) and
Tennessee rectangular coordinate systems

Ridge line
Trail
Sink
Rim Rock

GEORGIA