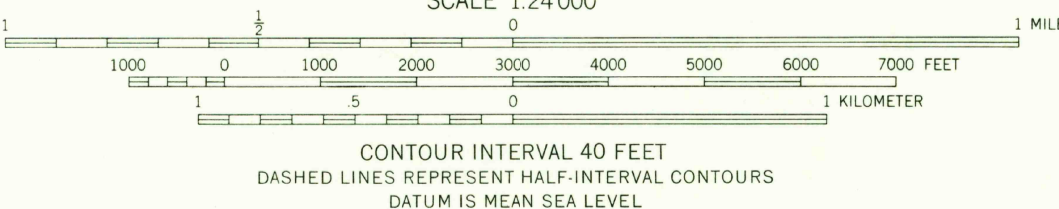
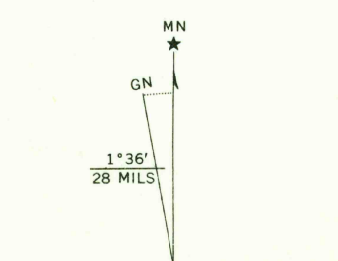


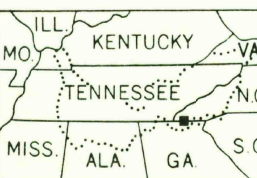
Mapped and edited by Tennessee Valley Authority
Published by the Geological Survey
Control by USC&GS, USGS, GGS and TVA
Revised by TVA in 1965 by photogrammetric methods using
aerial photographs taken 1964 and by reference to TVA-USGS
quadrangle dated 1941. Map field checked by TVA, 1966
Polyconic projection. 1927 North American datum
10,000-foot grid based on Georgia (West) and
North Carolina rectangular coordinate systems
1000 meter Universal Transverse Mercator Grid ticks,
Zone 17, shown in blue
Fine red dashed lines indicate selected fence and field lines
visible on aerial photographs. This information is unchecked



THIS MAP COMPLIES WITH NATIONAL MAP ACCURACY STANDARDS

FOR SALE BY U.S. GEOLOGICAL SURVEY, WASHINGTON, D.C. 20242,
AND BY U.S. TENNESSEE VALLEY AUTHORITY, CHATTANOOGA, TENN. 37401 OR KNOXVILLE, TENN. 37902.
A FOLDER DESCRIBING TOPOGRAPHIC MAPS AND SYMBOLS IS AVAILABLE ON REQUEST

USGS
Historical File
Topographic Division



ROAD CLASSIFICATION (TVA 151-NE)

Heavy-duty	Poor motor road
Medium-duty	Wagon and jeep track
Light-duty	Foot trail
U.S. Route	State Route
In developed areas, only through roads are classified	

U.S.G.S.
FILE COPY
TOPOGRAPHIC DIVISION

HIWASSEE, GA.-N.C.
N3452.5-W8345/7.5
1966
AMS 4253 IV NE/SERIES V845

4055
1111 24 1968