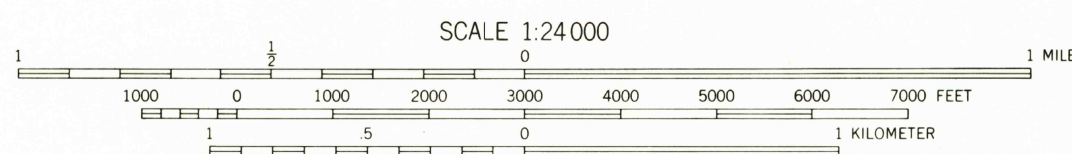
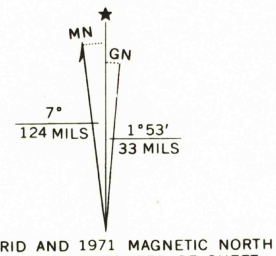
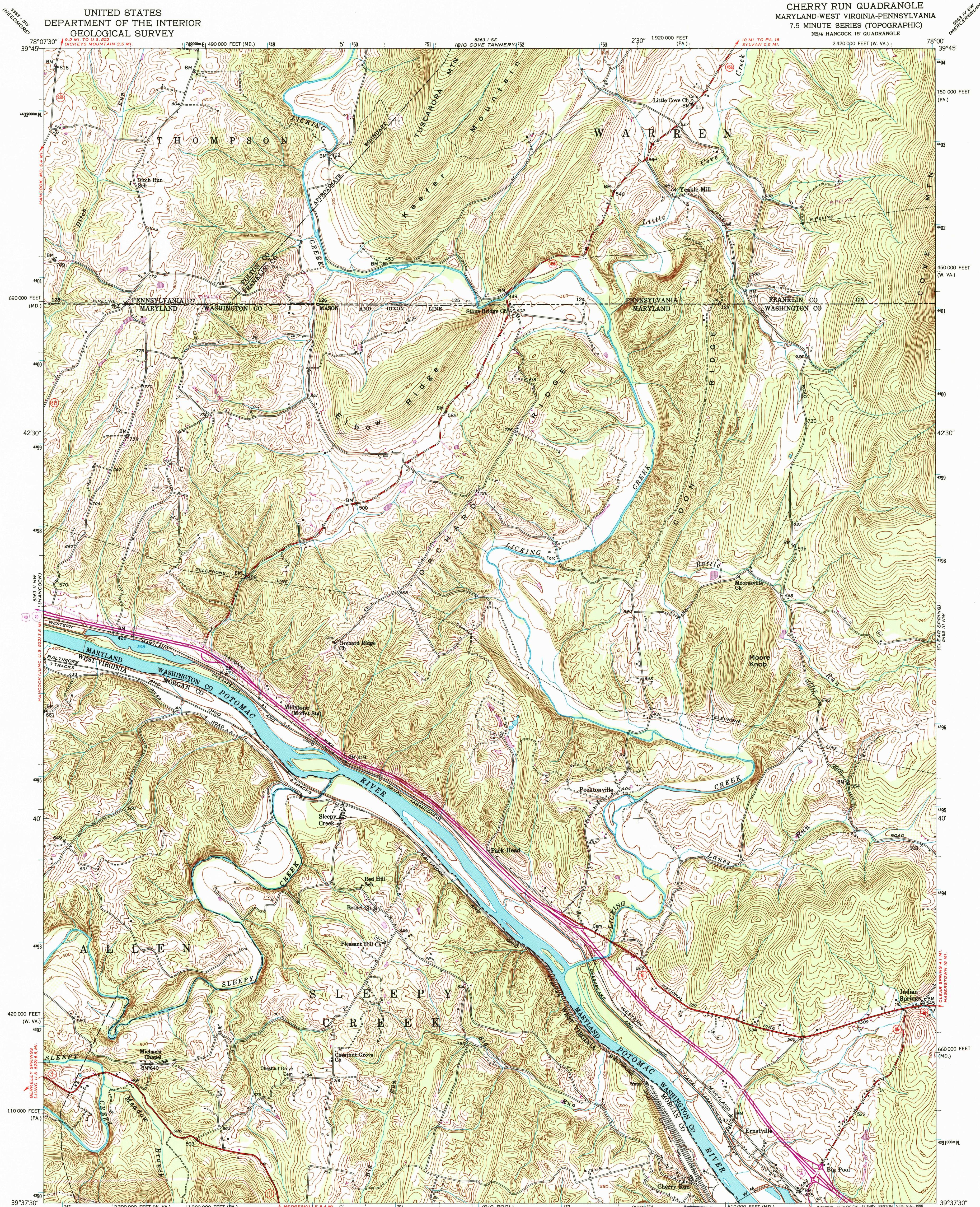



CHERRY RUN QUADRANGLE
MARYLAND-WEST VIRGINIA-PENNSYLVANIA
7.5 MINUTE SERIES (TOPOGRAPHIC)
NE/4 HANCOCK 15' QUADRANGLE



THIS MAP COMPLIES WITH NATIONAL MAP ACCURACY STANDARDS
FOR SALE BY U.S. GEOLOGICAL SURVEY
DENVER, COLORADO 80225, OR RESTON, VIRGINIA 22092
DESCRIBING TOPOGRAPHIC MAPS AND SYMBOLS IS AVAILABLE ON REQUEST



9 780682 735274
E-E25E2-209-0 NBSI