



Mapped by the Army Map Service
Edited and published by the Geological Survey

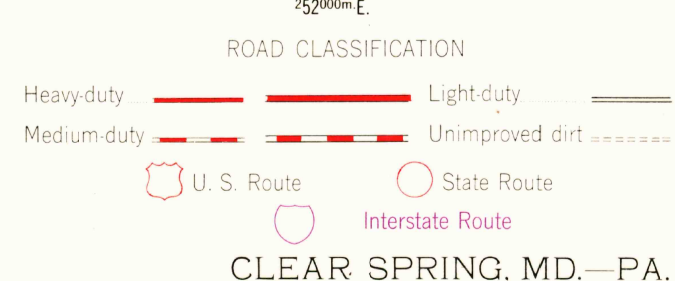
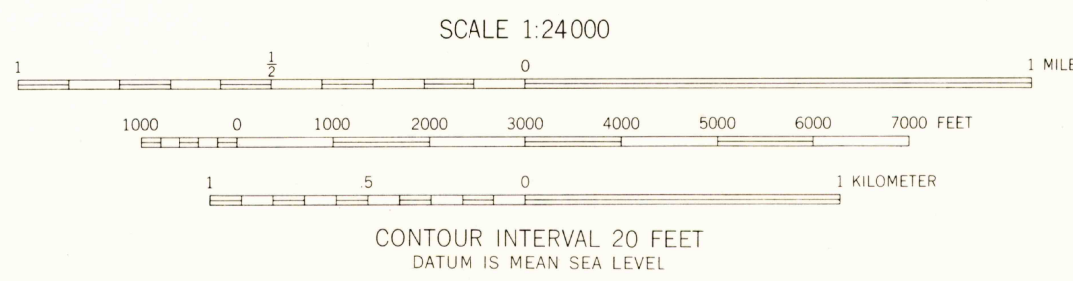
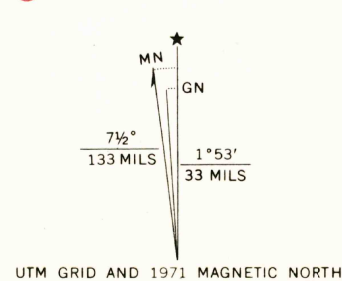
Control by USGS and USC&GS

Topography from aerial photographs by photogrammetric methods
Aerial photographs taken 1943. Field check 1944
Culture revised by the Geological Survey 1955

Polyconic projection. 1927 North American datum
10,000-foot grids based on Maryland coordinate system,
and Pennsylvania coordinate system, south zone

Unchecked elevations are shown in brown

1000-meter Universal Transverse Mercator grid ticks,
zone 18, shown in blue



CLEAR SPRING, MD.-PA.
NW/4 WILLIAMSPORT 15' QUADRANGLE
N3937.5-W7752.5/7.5

1955
PHOTOREVISED 1971
AMS 5463 III NW-SERIES V833

THIS MAP COMPLIES WITH NATIONAL MAP ACCURACY STANDARDS
FOR SALE BY U.S. GEOLOGICAL SURVEY, WASHINGTON, D.C. 20242
A FOLDER DESCRIBING TOPOGRAPHIC MAPS AND SYMBOLS IS AVAILABLE ON REQUEST

Revisions shown in purple compiled by the Geological Survey from
aerial photographs taken 1971. This information not field checked

FEB 24 1972
3230

USGS
HISTORICAL FILE
TOPOGRAPHIC DIVISION