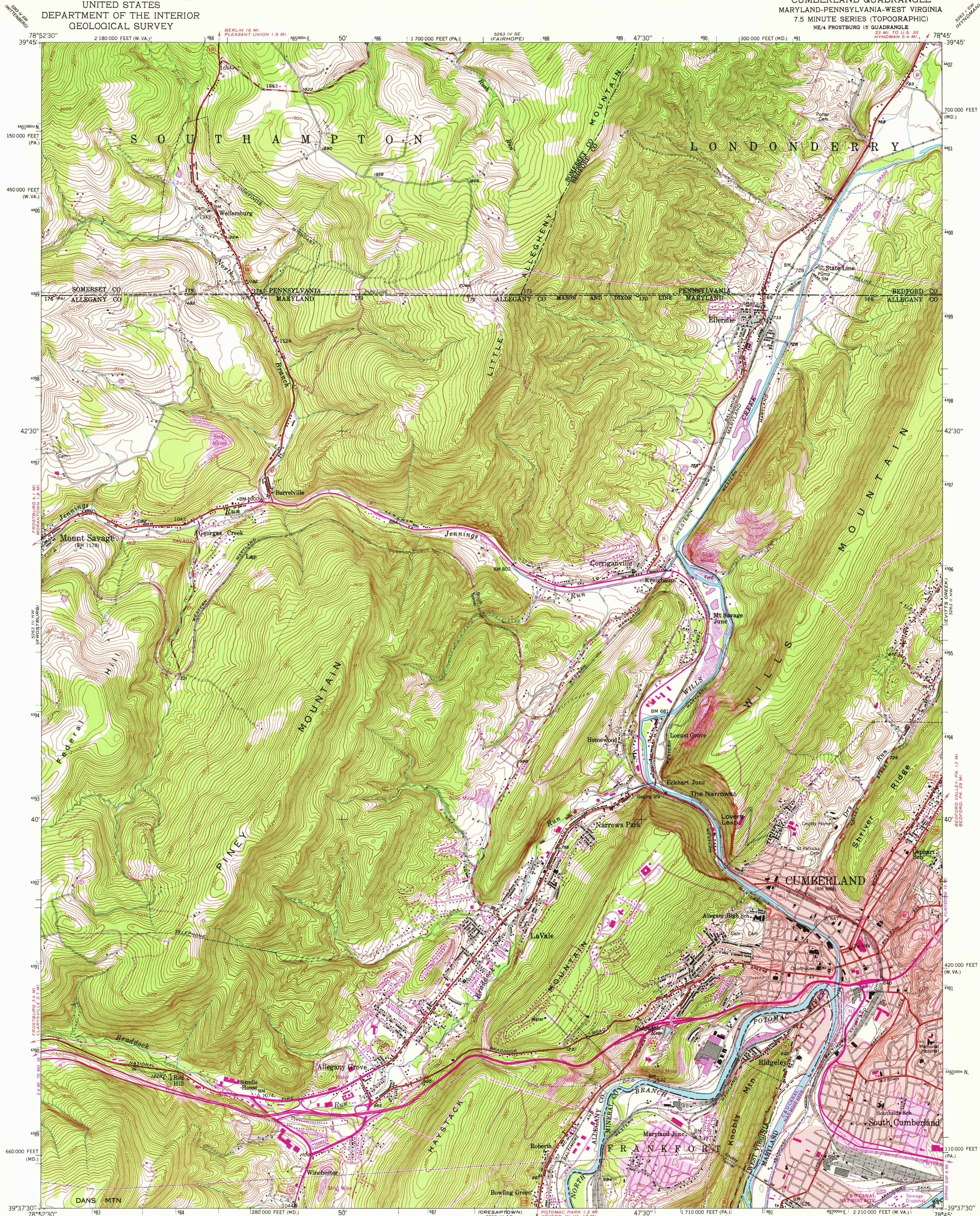


UNITED STATES
DEPARTMENT OF THE INTERIOR
GEOLOGICAL SURVEY

CUMBERLAND QUADRANGLE
MARYLAND-PENNSYLVANIA-WEST VIRGINIA
7.5 MINUTE SERIES (TOPOGRAPHIC)
NE/4 FROSTBURG 15' QUADRANGLE
23 MI. TO U.S. 30
HYNDMAN 5.5 MI.



Mapped, edited, and published by the Geological Survey

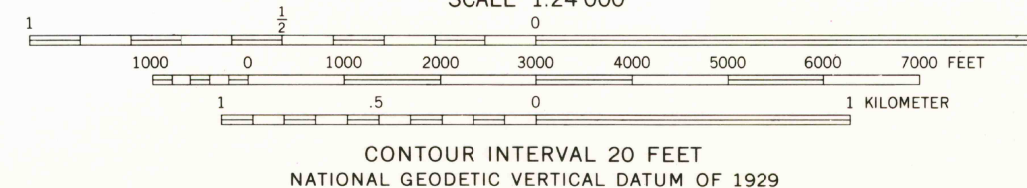
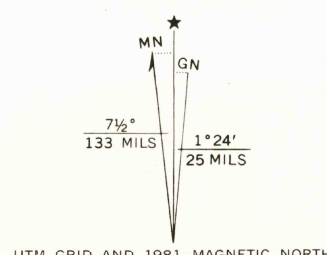
Control by USGS and NOS/NOAA

Topography by photogrammetric methods from aerial photographs taken 1947. Field checked 1949

Polyconic projection. 10,000-foot grid ticks based on Maryland coordinate system, south zone, and Pennsylvania coordinate system, south zone, and West Virginia coordinate system, north zone. 1000-meter Universal Transverse Mercator grid ticks, zone 17, shown in blue. 1927 North American Datum To place on the predicted North American Datum 1983 move the projection lines 6 meters south and 22 meters west as shown by dashed corner ticks

Red tint indicates area in which only landmark buildings are shown

There may be private inholdings within the boundaries of the National or State reservations shown on this map



THIS MAP COMPLIES WITH NATIONAL MAP ACCURACY STANDARDS FOR SALE BY U.S. GEOLOGICAL SURVEY, RESTON, VIRGINIA 22092 A FOLDER DESCRIBING TOPOGRAPHIC MAPS AND SYMBOLS IS AVAILABLE ON REQUEST THIS MAP IS AVAILABLE WITH OR WITHOUT SHADED RELIEF OVERPRINT



QUADRANGLE LOCATION

ROAD CLASSIFICATION
Heavy-duty ——— Light-duty ———
Medium-duty ——— Unimproved dirt ———
U.S. Route ——— State Route ———

CUMBERLAND, MD.-PA.-W.VA.
NE/4 FROSTBURG 15' QUADRANGLE
N3937.5-W7845/7.5
1949
PHOTOREVISED 1981
DMA 5263 III NE-SERIES V833

Revisions shown in purple compiled in cooperation with Commonwealth of Pennsylvania agencies from aerial photographs taken 1977 and other sources. This information not field checked. Map edited 1981
Purple tint indicates extension of urban areas

SEP 17 1982