

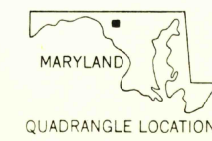
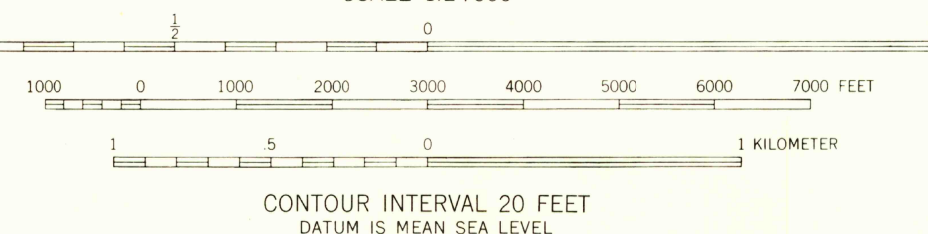
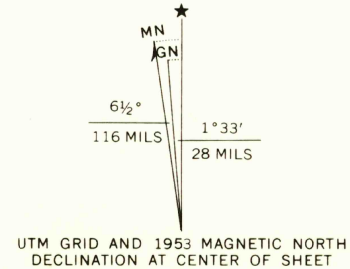
Mapped by the Corps of Engineers, U. S. Army  
Edited and published by the Geological Survey

Control by USGS and USC&GS

Topography from aerial photographs by stereophotogrammetric  
methods. Aerial photographs taken 1943  
Culture revised by the Geological Survey 1953

Polyconic projection. 1927 North American datum  
10,000-foot grid based on Maryland coordinate system,  
1000-meter Universal Transverse Mercator grid ticks,  
zone 18, shown in blue

Red tint indicates areas in which only  
landmark buildings are shown



ROAD CLASSIFICATION  
Heavy-duty ——— 4 LANE 6 LANE ——— Light-duty  
Medium-duty ——— 4 LANE 6 LANE ——— Unimproved dirt ———  
U. S. Route ——— State Route ———

FREDERICK, MD.  
NW/4 FREDERICK 15' QUADRANGLE  
N3922.5—W7722.5/7.5

1953

AMS 5562 IV NW—SERIES V833

THIS MAP COMPLIES WITH NATIONAL MAP ACCURACY STANDARDS  
FOR SALE BY U. S. GEOLOGICAL SURVEY, WASHINGTON 25, D. C.  
A FOLDER DESCRIBING TOPOGRAPHIC MAPS AND SYMBOLS IS AVAILABLE ON REQUEST

JAN 2 5 1965

3195

U.S.G.S.

FILE COPY  
TOPOGRAPHIC DIVISION