


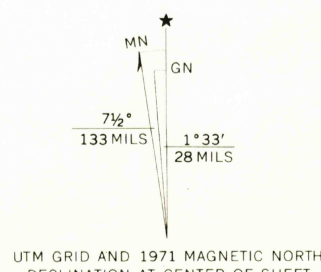
Mapped by the Corps of Engineers, U. S. Army
Edited and published by the Geological Survey

Control by USGS and USC&GS

Topography from aerial photographs by stereophotogrammetric
methods. Aerial photographs taken 1943
Culture revised by the Geological Survey 1953

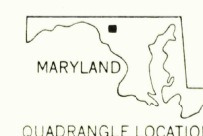
Polyconic projection. 1927 North American datum
10,000-foot grid based on Maryland coordinate system,
1000-meter Universal Transverse Mercator grid ticks,
zone 18, shown in blue

Red tint indicates areas in which only
landmark buildings are shown



THIS MAP COMPLIES WITH NATIONAL MAP ACCURACY STANDARDS
FOR SALE BY U. S. GEOLOGICAL SURVEY, WASHINGTON, D. C. 20242
A FOLDER DESCRIBING TOPOGRAPHIC MAPS AND SYMBOLS IS AVAILABLE ON REQUEST

Revisions shown in purple compiled by the Geological Survey from
aerial photographs taken 1971. This information not field checked
Purple tint indicates extension of urban areas



ROAD CLASSIFICATION
Heavy-duty 4 LANE 1 LANE Light-duty
Medium-duty 4 LANE 1 LANE Unimproved dirt
U. S. Route State Route
Interstate Route

FREDERICK, MD.
NW/4 FREDERICK 15' QUADRANGLE
N 3922.5—W 7722.5/7.5

1953
PHOTOREVISED 1971
AMS 5562 IV NW—SERIES V833

FEB 1 1972

USGS
HISTORICAL FILE
TOPOGRAPHIC DIVISION