

510 1/4 SE
(CONVENT)

UNITED STATES
DEPARTMENT OF THE INTERIOR
GEOLOGICAL SURVEY

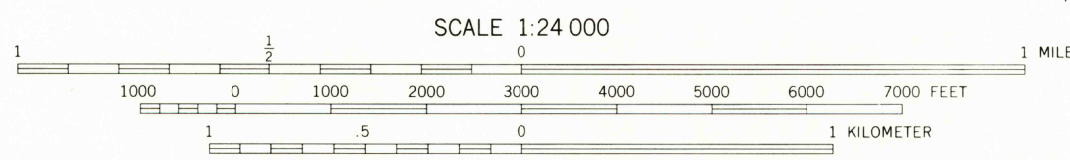
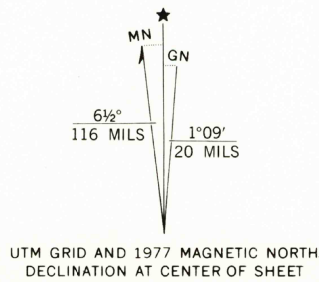


GRANTSVILLE QUADRANGLE
MARYLAND-PENNSYLVANIA
7.5 MINUTE SERIES ORTHOPHOTOQUAD

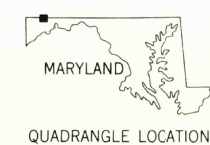
510 1/4 SE
(METERDALE)



Produced and published by the Geological Survey
in cooperation with the Soil Conservation Service
Orthophotograph prepared from 1:80,000-scale
aerial photograph taken April 11, 1977
Projection: Maryland coordinate system
(Lambert conformal conic)
10,000-foot grid ticks based on Maryland coordinate
system, and Pennsylvania coordinate system, south zone
1000-meter Universal Transverse Mercator grid,
zone 17. 1927 North American datum
Photomagey rectified by automatic correlation



PRINCIPAL NUMBERED HIGHWAYS
Interstate Route U. S. Route State Route



This quadrangle area also covered by
1:24,000-scale topographic map

OCT 2 2 1979

GRANTSVILLE, MD.-PA.
N3937.5-W7907.5/7.5

1977

USGS
Historical File
Topographic Division

DMA 5163 II NW-SERIES V033

THIS MAP COMPLIES WITH NATIONAL MAP ACCURACY STANDARDS
FOR SALE BY U. S. GEOLOGICAL SURVEY, RESTON, VIRGINIA 22092