

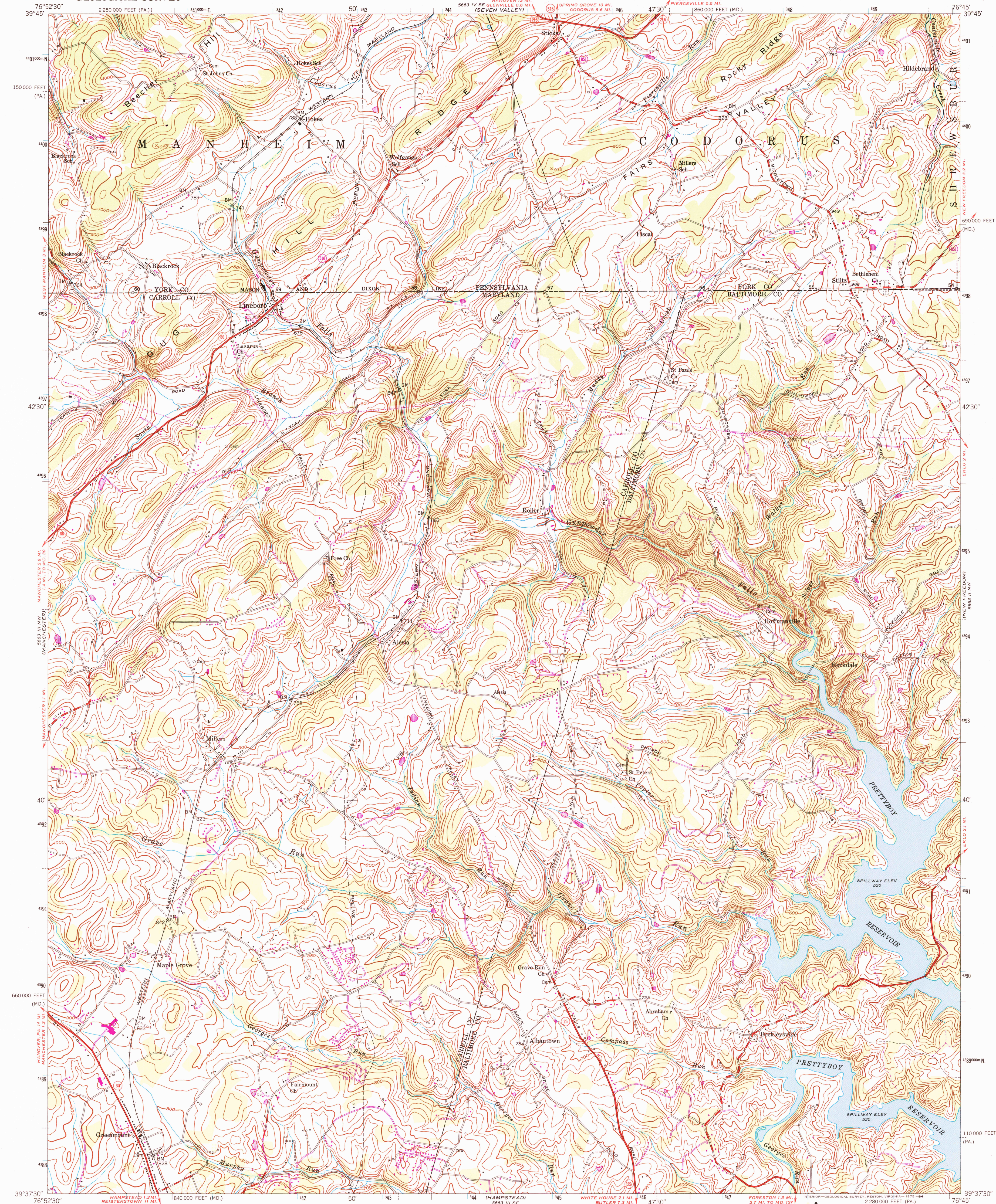
5663 IV SW  
(HANOVER)

UNITED STATES  
DEPARTMENT OF THE INTERIOR  
GEOLOGICAL SURVEY

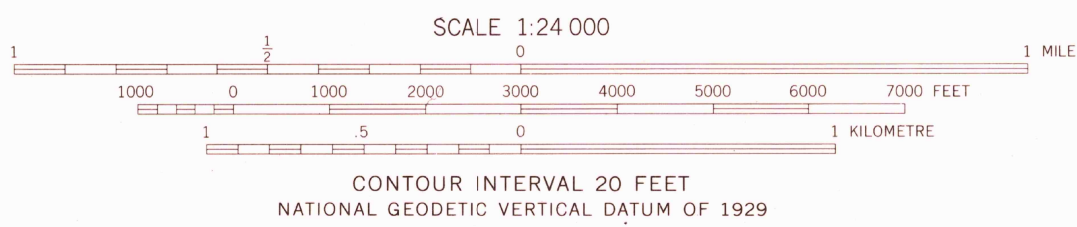
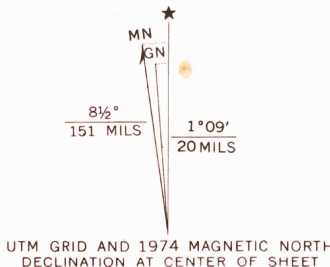
UNITED STATES  
DEPARTMENT OF THE ARMY  
CORPS OF ENGINEERS

LINEBORO QUADRANGLE  
MARYLAND—PENNSYLVANIA  
7.5 MINUTE SERIES (TOPOGRAPHIC)

5663 I SW  
(GLEN ROCK)



Map by the Corps of Engineers, U. S. Army  
Edited and published by the Geological Survey  
Control by USGS, USC&GS, USSCS and USCE  
Topography from aerial photographs by stereophotogrammetric  
methods. Aerial photographs taken 1943  
Culture revision by the Geological Survey 1953  
Polyconic projection. 1927 North American datum  
10,000-foot grids based on Maryland coordinate system  
and Pennsylvania coordinate system, south zone  
1000-metre Universal Transverse Mercator grid ticks,  
zone 18, shown in blue



ROAD CLASSIFICATION  
Heavy-duty 4 LANE 6 LANE Light-duty  
Medium-duty 4 LANE 6 LANE Unimproved dirt  
U. S. Route State Route


LINEBORO, MD.—PA.

N3937.5—W7645/7.5

1953  
PHOTOREVISED 1974  
AMS 5663 III NE—SERIES V833

THIS MAP COMPLIES WITH NATIONAL MAP ACCURACY STANDARDS  
FOR SALE BY U. S. GEOLOGICAL SURVEY, RESTON, VIRGINIA 22092  
A FOLDER DESCRIBING TOPOGRAPHIC MAPS AND SYMBOLS IS AVAILABLE ON REQUEST

Revisions shown in purple compiled by the Geological  
Survey from aerial photographs taken 1974. This  
information not field checked.



7-18-84