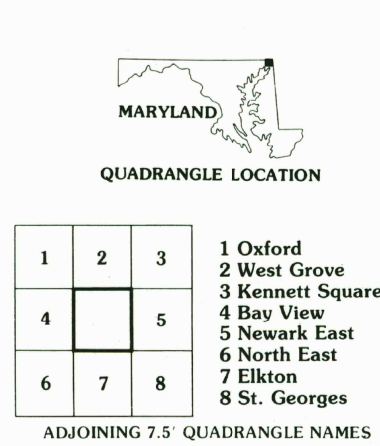
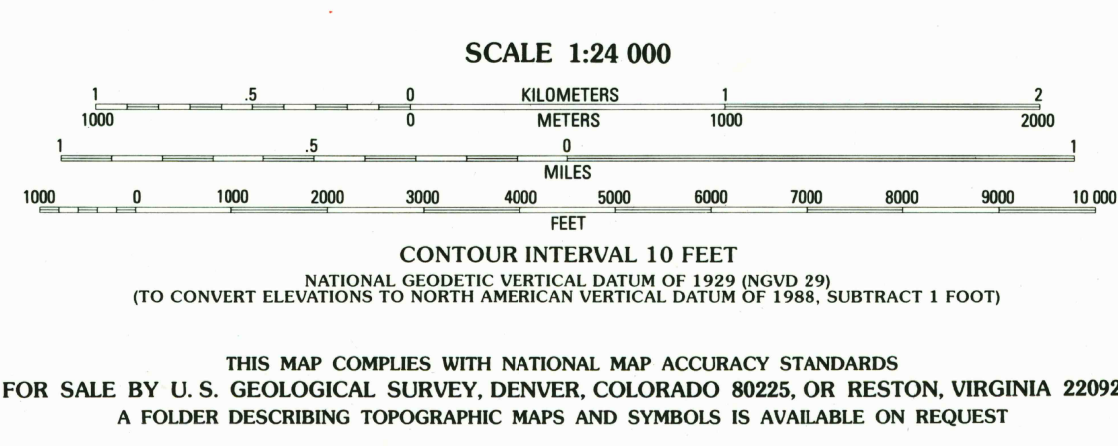
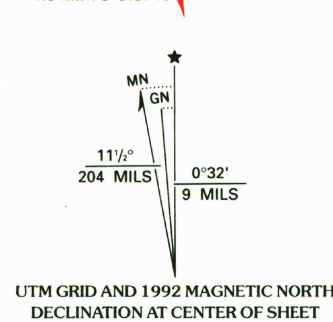


Produced by the United States Geological Survey
in cooperation with Delaware Geological Survey
Control by USGS and NOS/NOAA
Compiled from aerial photographs taken 1989
Field checked 1991. Map edited 1992
North American Datum of 1983 (NAD 83). Projection and 1 000-meter
grid: Universal Transverse Mercator, zone 18
10 000-foot ticks: Maryland and Delaware Coordinate Systems of 1983
2 500-meter ticks: Pennsylvania Coordinate System of 1983 (south zone)
1927 North American Datum (NAD 27) is shown by dashed corner ticks
The values of the shift between NAD 83 and NAD 27 for 7.5-minute
intersections are given in USGS Bulletin 1875
There may be private inholdings within the boundaries of
the National or State reservations shown on this map
Gray tint indicates areas in which only landmark buildings are shown
Fine red dashed lines indicate selected fence and field lines where
generally visible on aerial photographs. This information is unchecked



ROAD CLASSIFICATION
Primary highway, hard surface Light-duty road, hard or improved surface
Secondary highway, hard surface Unimproved road
Interstate Route U. S. Route State Route

NEWARK WEST, MD.-DEL.-PA.
39075-F7-TF-024
1992
DMA 5863 III NE-SERIES V832

USGS AND HISTORICAL
MAP ARCHIVES
JUL 3 1997
REC'D FILE COPY

