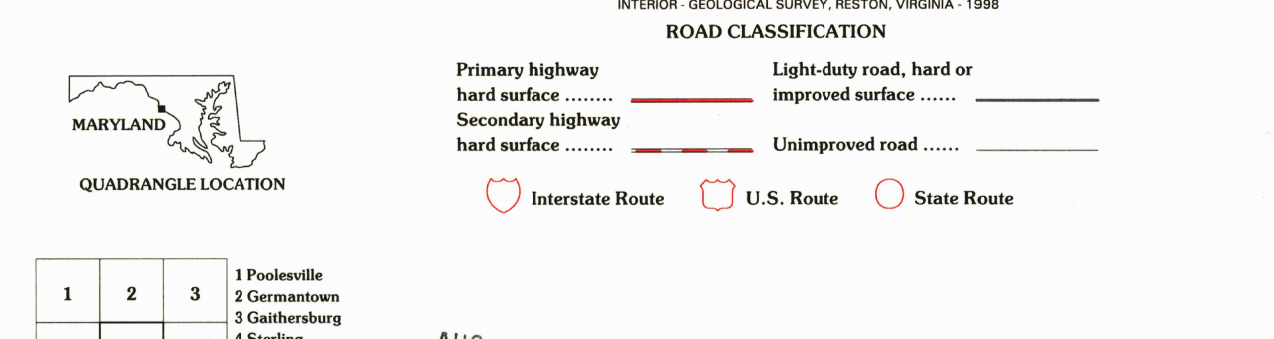
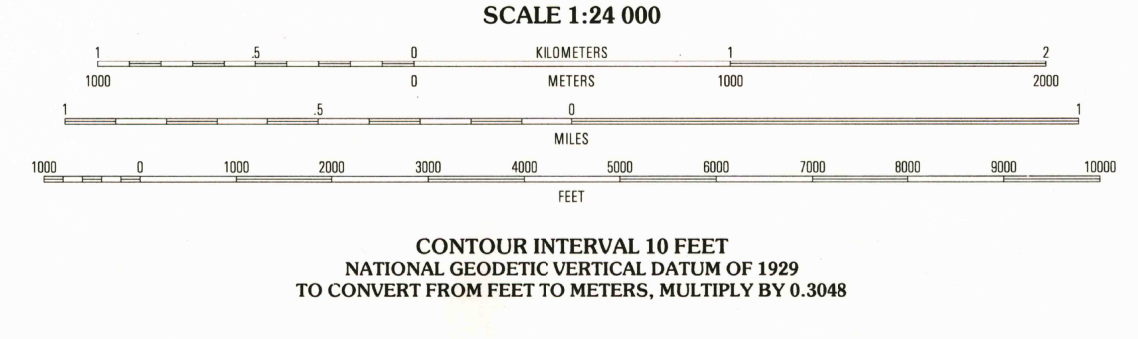





Produced by the United States Geological Survey
Topography compiled 1963. Planimetry derived from imagery taken 1994. Survey control current as of 1968. Contours that conflict with updated major features are dashed.
North American Datum of 1983 (NAD 83). Projection and 1000-meter grid: Universal Transverse Mercator, zone 18
10 000-foot ticks: Maryland Coordinate System of 1983
2 500-meter ticks: Virginia Coordinate System of 1983 (north zone)
North American Datum of 1927 (NAD 27) is shown by dashed corner ticks. The values of the shift between NAD 83 and NAD 27 for 7.5-minute intersections are obtainable from National Geodetic Survey NADCON software
There may be private inholdings within the boundaries of the National or State reservations shown on this map



THIS MAP COMPLIES WITH NATIONAL MAP ACCURACY STANDARDS
FOR SALE BY U.S. GEOLOGICAL SURVEY, P.O. BOX 25286, DENVER, COLORADO 80225
AND VIRGINIA DIVISION OF MINERAL RESOURCES, CHARLOTTESVILLE, VIRGINIA 22903
A FOLDER DESCRIBING TOPOGRAPHIC MAPS AND SYMBOLS IS AVAILABLE ON REQUEST

1	2	3
4	5	6
7	8	9

1 Poolsville
2 Germantown
3 Gaithersburg
4 Sterling
5 Rockville
6 Herndon
7 Vienna
8 Falls Church

AUG 07 1998

SENECA, MD-VA
1994

NIMA 5562 III SE-SERIES V833

RECEIVED
AUG 31 1998
USGS NMD
HISTORICAL MAP ARCHIVES

