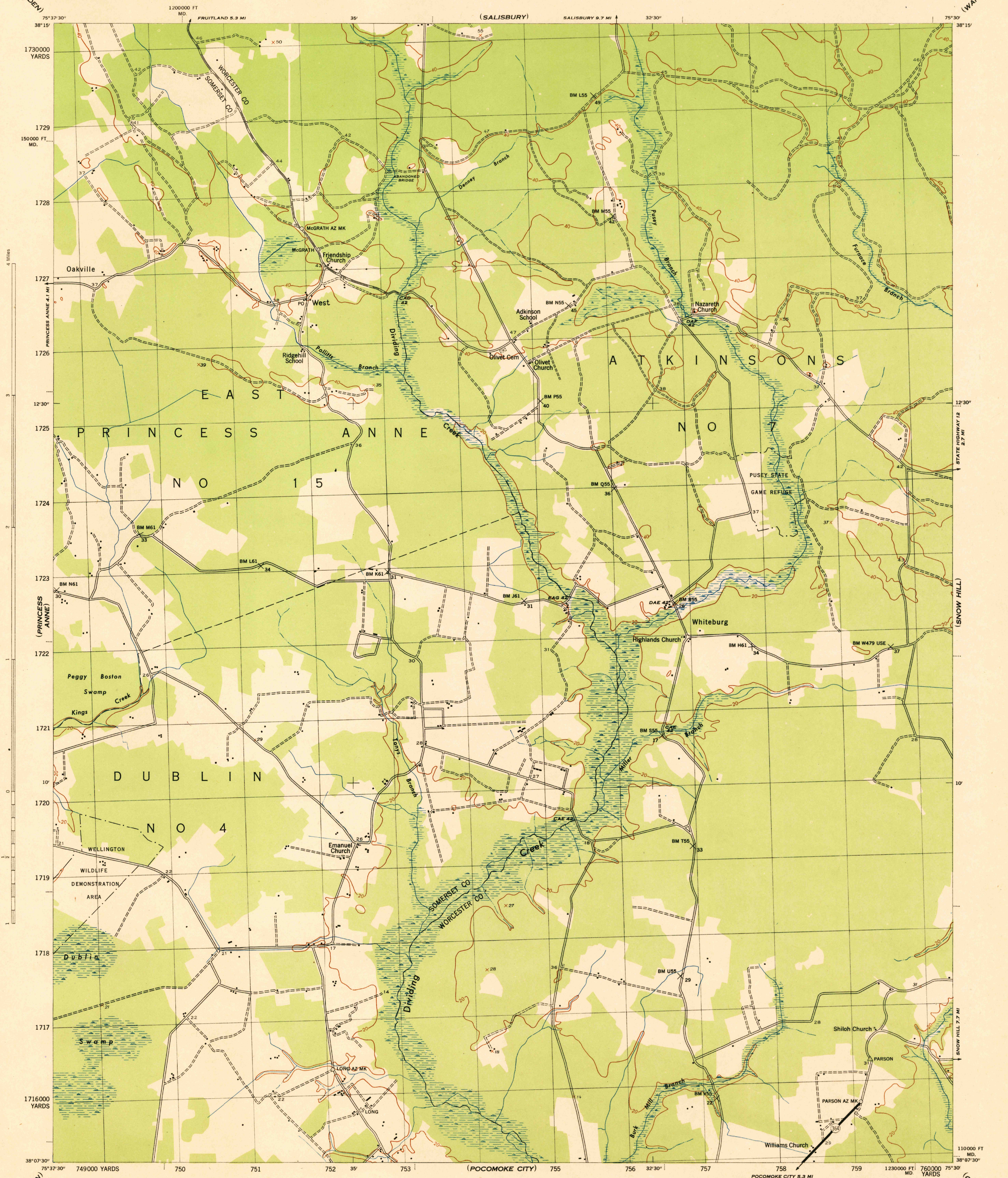


MARYLAND  
SCALE 1:31680

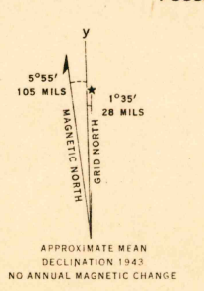

WAR DEPARTMENT  
CORPS OF ENGINEERS, U. S. ARMY

DIVIDING CREEK QUADRANGLE  
7½-MINUTE SERIES



War Department mapping project.  
Under direction of the Chief of Engineers.  
Control by the U. S. Coast and Geodetic Survey.  
Planimetry compiled from air photographs by U. S. Coast and Geodetic Survey.  
Planimetric topography and field edit by U. S. Coast and Geodetic Survey, 1942.  
Polyconic projection, North American datum of 1927.  
This map complies with the national standard map accuracy requirements.

ROAD CLASSIFICATION 1942  
Dependable hard surface, heavy-duty road. U. S. route 74  
Loose surface graded, dry-weather road. State route 23  
Secondary, hard surface, all-weather road. Dirt road.  
More than two lanes indicated by note along road with tick at point of change. 3 LANE 4 LANE



REPRODUCED BY THE U. S. COAST AND GEODETIC SURVEY (W & N) 1943  
AND NO. 120741

DIVIDING CREEK, MD.  
N3807.5-W7530/7.5

USCS  
Historical File  
Topographic Division