

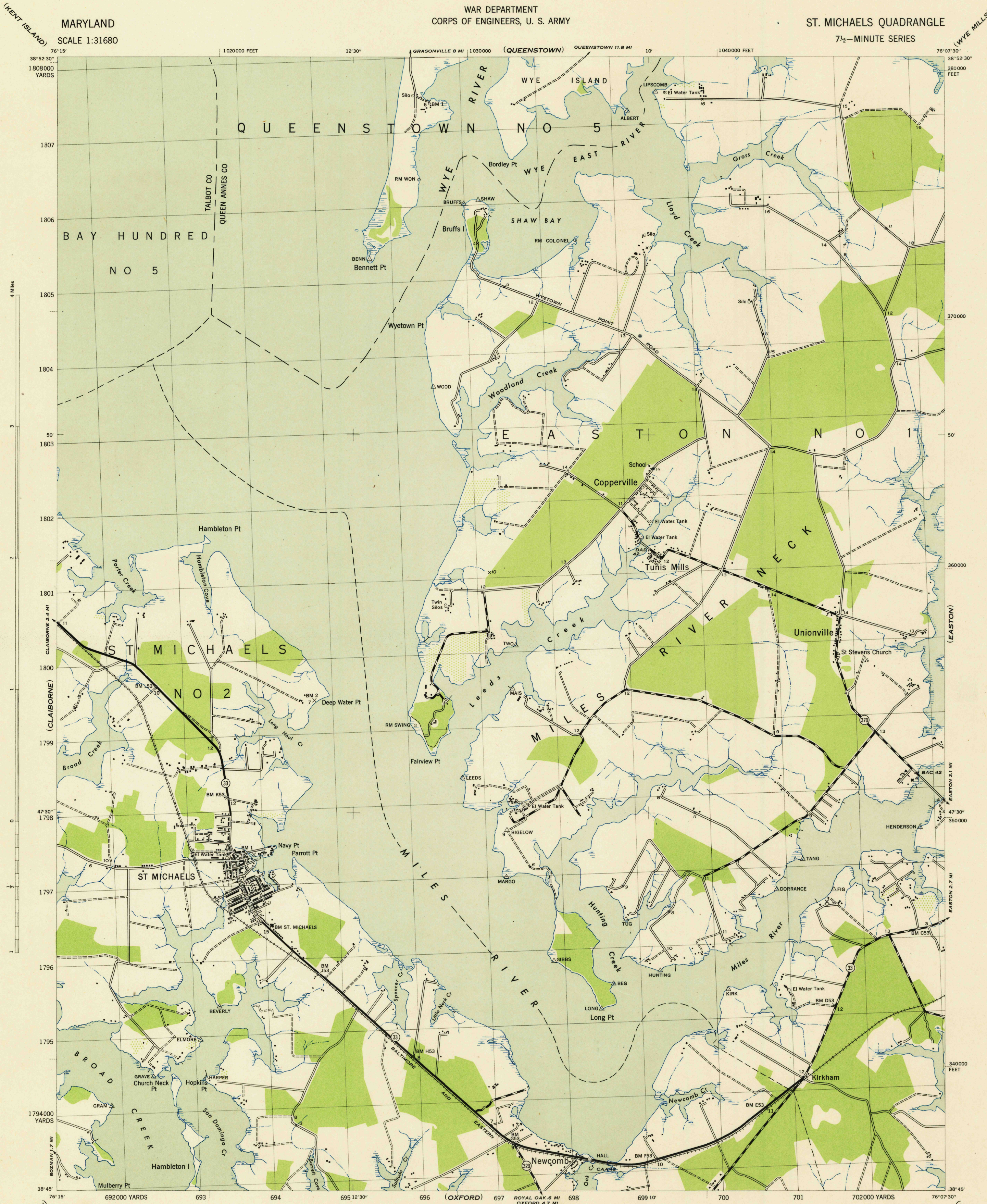
MARYLAND

SCALE 1:31680

WAR DEPARTMENT
CORPS OF ENGINEERS, U. S. ARMY

ST. MICHAELS QUADRANGLE

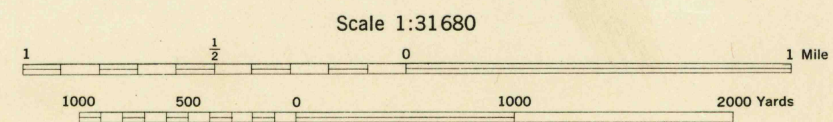
7½-MINUTE SERIES



War Department mapping project.
Under direction of the Chief of Engineers.
Control by the U. S. Coast and Geodetic Survey.
Planimetry compiled from air photographs by U. S. Coast and Geodetic Survey.
Planetable topography and field edit by U. S. Coast and Geodetic Survey, 1942.

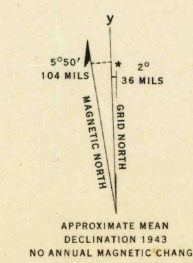
Dependable hard-surface,
heavy-duty road.
Loose-surface graded,
dry-weather road.
Secondary, hard-surface,
all-weather road.
Dirt road.
U. S. route
State route

More than two lanes indicated by note along road with tick at point of change.
3 LANE 1/4 LANE
Road data 1942



MAXIMUM GROUND ELEVATION 18 FEET
DATUM IS MEAN SEA LEVEL

ONE THOUSAND YARD GRID COMPUTED FROM "GRID SYSTEM FOR PROGRESSIVE MAPS
IN THE U. S. ZONE A, U. S. C. & G. S. SPECIAL PUBLICATION NO. 59
THE LAST THREE DIGITS OF THE GRID NUMBERS ARE OMITTED
NOTE: OFFICERS USING THIS MAP WILL HAVE HEREON CONNECTIONS AND ADDITIONS WHICH COME
TO THEIR ATTENTION AND MAIL DIRECT TO "THE CHIEF OF ENGINEERS, WASHINGTON, D. C."



REPRODUCED BY THE U. S. COAST AND GEODETIC SURVEY 121046
3/43 WH
1943
Polyconic projection. North American datum of 1927.
Maryland coordinate system, single zone, is indicated
by ticks outside the next line at 10,000 foot intervals.
Recoverable horizontal control stations of less than
third order accuracy are shown by a circle.
This map complies with the national standard map
accuracy requirements.

ST. MICHAELS, MD.
N3845-W7607.5/7.5

USCS
Historical File
Topographic Division

U. S. C. & G. S.
FILE COPY
Incorporation and Printing