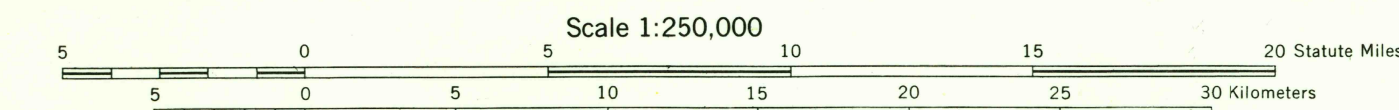
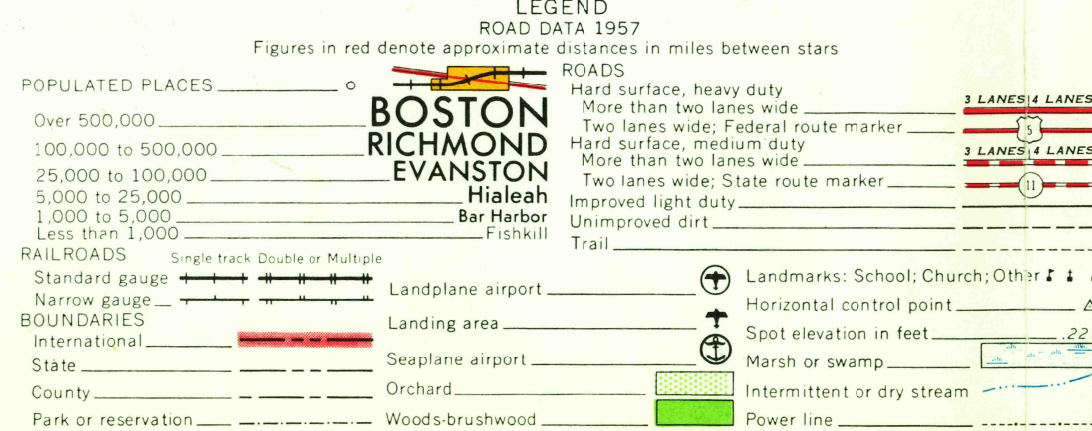


Prepared by the Army Map Service (RMND), Corps of Engineers, U. S. Army, Washington, D. C. Compiled in 1955 from: Maryland, 1:250,000, AMS, 1949; Maryland, Pennsylvania, Virginia, West Virginia, 1:500,000, AMS, 1946-52. Planimetric detail revised by photo-planimetric methods. Control by AMS and 30th Engr Bn (Base Topol). Map field checked, 1957.

100,000-foot grids based on Maryland coordinate system, Pennsylvania coordinate system, south zone, Virginia coordinate system, north zone, and West Virginia coordinate system, north zone.


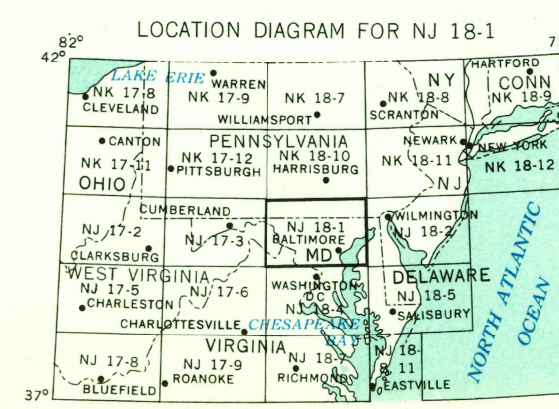
100,000-meter Universal Transverse Mercator grid ticks, zone 18, shown in blue



CONTOUR INTERVAL 50 FEET
TRANSVERSE MERCATOR PROJECTION

1955 MAGNETIC DECLINATION FOR THIS SHEET VARIES FROM 6°15' WESTERLY FOR THE CENTER OF THE WEST EDGE TO 6°00' WESTERLY FOR THE CENTER OF THE EAST EDGE. MEAN ANNUAL CHANGE IS NEGLIGIBLE.

FOR SALE BY U. S. GEOLOGICAL SURVEY, WASHINGTON 25, D. C.



INTERIOR—GEOLOGICAL SURVEY, WASHINGTON, D. C.—1961

USGS
Historical File
Topographic Division

BALTIMORE, MARYLAND; PENNSYLVANIA
VIRGINIA; WEST VIRGINIA

U.S.G.S.
FILE COPY
TOPOGRAPHIC DIVISION
SEP 22 1961
89-5