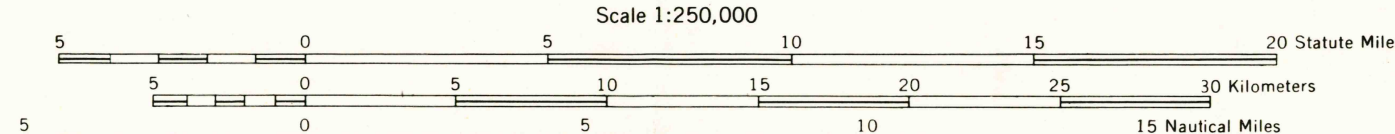
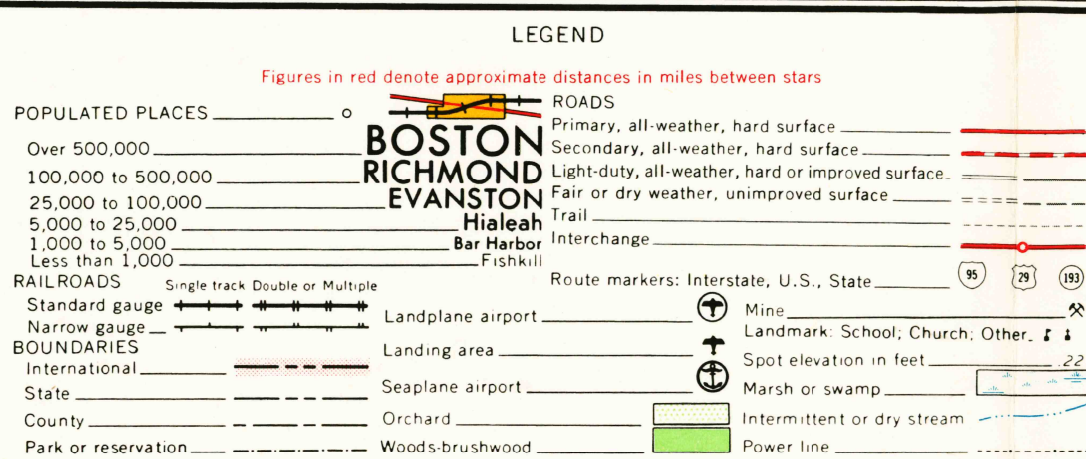


V501, EDITION 5

Prepared by the U.S. Army Topographic Command (RMVD), Washington, D.C. Compiled in 1954 from United States quadrangles, 1:24,000, 1:50,000, and 1:62,500, 1901-51. Planimetry revised in part from aerial photographs taken 1951-52. Map field checked 1955. Revised by the U.S. Geological Survey 1969.

Location of geodetic control established by government agencies is shown on corresponding 1:250,000-scale Geodetic Control Diagram

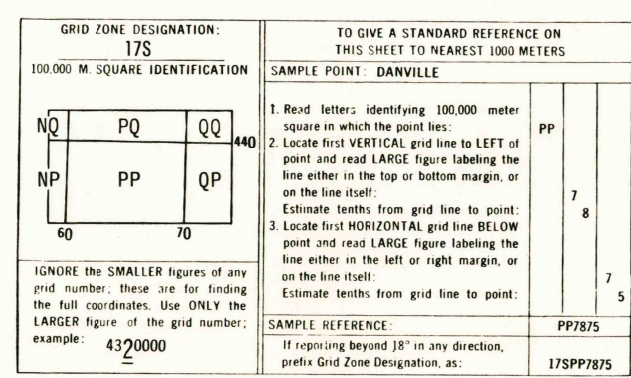
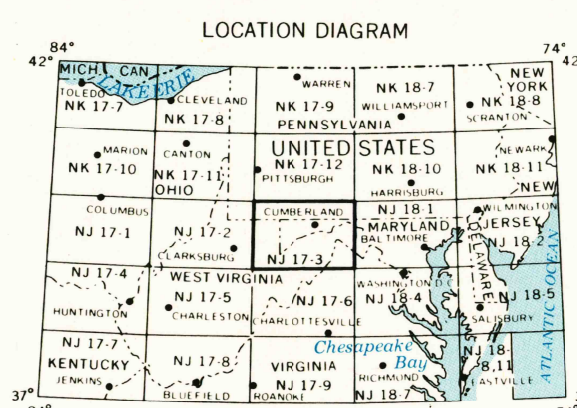


CONTOUR INTERVAL 100 FEET
TRANSVERSE MERCATOR PROJECTION

BLACK NUMBERED LINES INDICATE THE 10,000 METER UNIVERSAL TRANSVERSE MERCATOR GRID, ZONE 17

1965 MAGNETIC DECLINATION FROM TRUE NORTH FOR THIS SHEET VARIES FROM 5° (80 MILS) WESTERLY FOR THE CENTER OF THE WEST EDGE TO 6° (120 MILS) WESTERLY FOR THE CENTER OF THE EAST EDGE.

FOR SALE BY U.S. GEOLOGICAL SURVEY, WASHINGTON, D.C. 20242



CUMBERLAND, MD.; W. VA.; PA.; VA.

REVISED 1969

STOCK NO. V501XNJ173**05

MISS
HISTORICAL FILE
TOPOGRAHIC DIVISION

JAN 12 1973