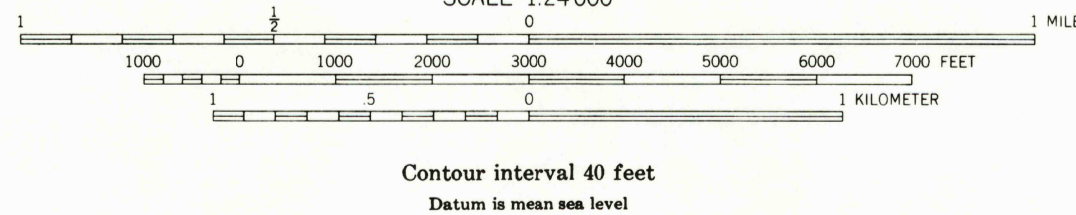
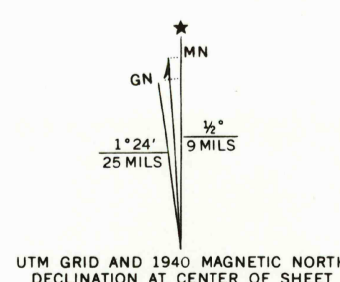





Control by USC&GS, USGS, and TVA
Topography by Geological Survey from aerial
photographs by stereophotogrammetric methods.
Field examination by Tennessee Valley Authority, 1940
1000-meter Universal Transverse Mercator grid ticks,
zone 17, shown in blue



FOR SALE BY U.S. GEOLOGICAL SURVEY, DENVER, COLORADO 80225, OR RESTON, VIRGINIA 22092
AND U.S. TENNESSEE VALLEY AUTHORITY, CHATTANOOGA, TENN. 37401
A FOLDER DESCRIBING TOPOGRAPHIC MAPS AND SYMBOLS IS AVAILABLE ON REQUEST



ALARKA, N. C.
166-SW
N 3515-W 8322.5/7.5
1940
AMS 4354 IV SW-SERIES V842

This map was reproduced by electronic color scanning of an earlier printing (1973).