


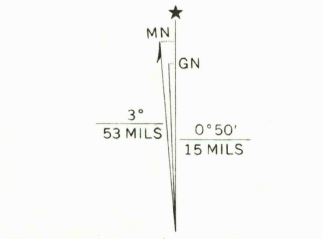
Mapped and edited by Tennessee Valley Authority
Published by the Geological Survey

Control by NOS/NOAA, USGS, and TVA
Topography by photogrammetric methods
Map field checked by TVA, 1946

Polyconic projection, 1927 North American datum
10,000 foot grid based on North Carolina rectangular
coordinate system
1000 meter Universal Transverse Mercator Grid ticks,
Zone 17, shown in blue

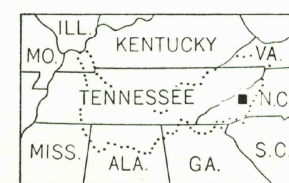
Revisions shown in purple and woodland compiled by
the Tennessee Valley Authority from aerial photographs
taken 1976 and other source data. This information
not field checked. Map edited 1978

There may be private inholdings within the boundaries of
the National or State reservations shown on this map



Contour interval 40 feet
NATIONAL GEODETIC VERTICAL DATUM OF 1929

FOR SALE BY U.S. GEOLOGICAL SURVEY, RESTON, VIRGINIA 22092
AND BY U.S. TENNESSEE VALLEY AUTHORITY, CHATTANOOGA, TENN. 37401 OR KNOXVILLE, TENN. 37902
A FOLDER DESCRIBING TOPOGRAPHIC MAPS AND SYMBOLS IS AVAILABLE ON REQUEST



QUADRANGLE LOCATION

ROAD CLASSIFICATION
Heavy-duty Poor motor road
Medium-duty Wagon and jeep track
Light-duty Foot trail
U. S. Route State Route

Craggy Pinnacle, N.C.
N3537.5-W8222.5/7.5

1947

PHOTOREVISED 1978
AMS 4555 III NW-SERIES V842

DEC 11 1979