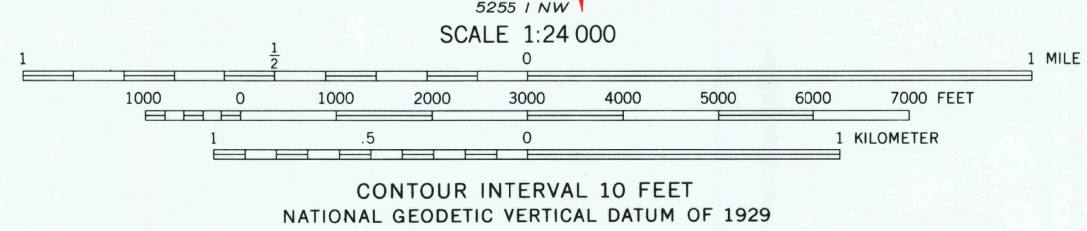
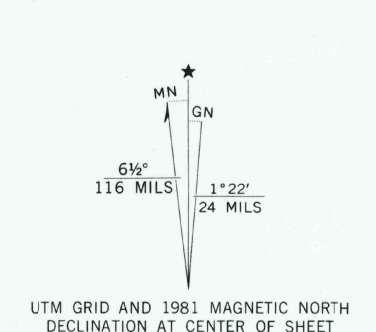


UNITED STATES  
DEPARTMENT OF THE INTERIOR  
GEOLOGICAL SURVEY

STATE OF NORTH CAROLINA  
DEPARTMENT OF NATURAL AND ECONOMIC RESOURCES  
RALEIGH, NORTH CAROLINA

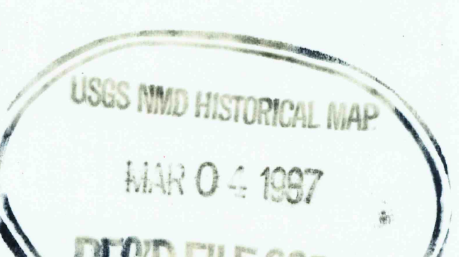
CREEDMOOR QUADRANGLE  
NORTH CAROLINA  
7.5 MINUTE SERIES (TOPOGRAPHIC)  
SW 1/4 CREEDMOOR 15' QUADRANGLE

Mapped, edited, and published by the Geological Survey  
Control by USGS, NOS/NOAA, USCE, and North Carolina Geodetic Survey  
Topography by photogrammetric methods from aerial photographs taken 1974. Field checked 1974  
Projection and 10,000-foot grid ticks: North Carolina coordinate system (Lambert conformal conic). 1000-meter Universal Transverse Mercator grid ticks, zone 17, shown in blue. 1927 North American Datum. To place on the predicted North American Datum 1983 move the projection lines 12 meters south and 23 meters west as shown by dashed corner ticks  
Fine red dashed lines indicate selected fence and field lines where generally visible on aerial photographs. This information is unchecked  
Revisions shown in purple and woodland compiled in cooperation with North Carolina agencies from aerial photographs taken 1980 and other sources. This information not field checked  
Map edited 1981



THIS MAP COMPLIES WITH NATIONAL MAP ACCURACY STANDARDS  
FOR SALE BY U. S. GEOLOGICAL SURVEY, DENVER, COLORADO 80225, OR RESTON, VIRGINIA 22092  
A FOLDER DESCRIBING TOPOGRAPHIC MAPS AND SYMBOLS IS AVAILABLE ON REQUEST

ROAD CLASSIFICATION  
Primary highway, hard surface  
Secondary highway, hard surface  
Interstate Route  
U. S. Route  
State Route  
Light-duty road, hard or improved surface  
Unimproved road



CREEDMOOR, N. C.  
SW 1/4 CREEDMOOR 15' QUADRANGLE  
36078-A6-TF-024

1974  
PHOTOREVISED 1981  
DMA 5256 II SW-SERIES V842