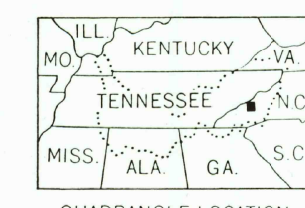
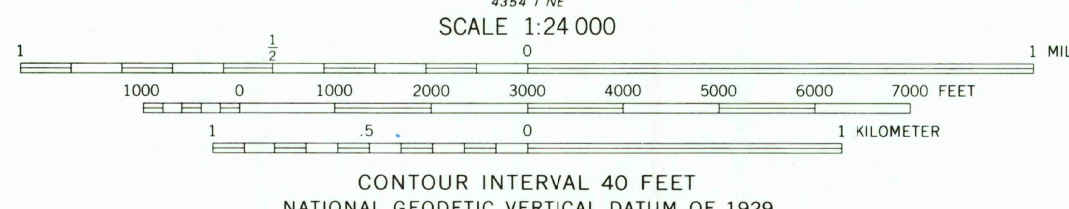
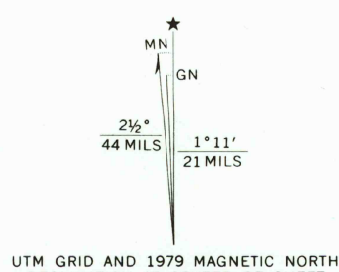




Mapped and edited by Tennessee Valley Authority  
Published by the Geological Survey  
Control by NOS/NOAA, USGS, and TVA  
Topography by USGS by photogrammetric methods.  
Map field checked by TVA 1941  
Polyconic projection. 1927 North American datum  
10,000 foot grid based on North Carolina rectangular  
coordinate system  
1000-meter Universal Transverse Mercator grid, zone 17  
There may be private inholdings within the boundaries of  
the National or State reservations shown on this map  
Revisions shown in purple and woodland compiled by  
the Tennessee Valley Authority from aerial photographs  
taken 1976 and other source data. This information  
not field checked. Map edited 1979



ROAD CLASSIFICATION			
Heavy-duty	Medium-duty	Light-duty	Poor motor road
Interstate Route	U. S. Route	State Route	Wagon and jeep track
In developed areas, only through roads are classified			

DELLWOOD, N.C.  
N3530-W83007.5  
1941  
PHOTOREVISED 1979  
AMS 4355 II SE-SERIES V842

RECEIVED  
JAN 31 1999  
USGS WND  
HISTORICAL MAP ARCHIVES  
1:28825-109084-6  
B-1825-109-0-1831