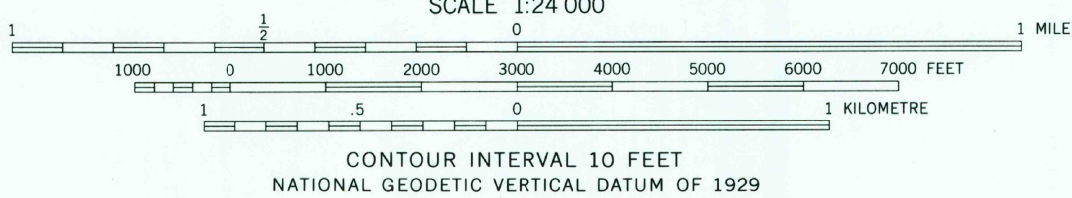




Produced by the United States Geological Survey
Compiled by photogrammetric methods from imagery dated 1973
Field checked 1973
North American Datum of 1927 (NAD 27)
Projection: North Carolina coordinate system
(Lambert conformal conic)
10 000-foot ticks: North Carolina coordinate system and
South Carolina coordinate system, north zone
Blue 1000-meter Universal Transverse Mercator ticks, zone 17
North American Datum of 1983 (NAD 83) is shown by dashed
corner ticks. The values of the shift between NAD 27 and NAD 83
for 7.5-minute intersections are obtainable from National Geodetic
Survey NADCON software



THIS MAP COMPLIES WITH NATIONAL MAP ACCURACY STANDARDS
FOR SALE BY U.S. GEOLOGICAL SURVEY
DENVER, COLORADO 80225, OR RESTON, VIRGINIA 22092
A FOLDER DESCRIBING TOPOGRAPHIC MAPS AND SYMBOLS IS AVAILABLE ON REQUEST



ROAD CLASSIFICATION
Primary highway, hard surface ————
Secondary highway, hard surface ————
Unimproved road ————
Interstate Route ————
U.S. Route ————
State Route ————

GASTONIA SOUTH, NC-SC
35081-82-TF-024

1993

DMA 4754 II NW-SERIES V842

Revisions shown in purple compiled in cooperation with
North Carolina Department of Environment, Health and
Natural Resources from imagery dated 1993 and other sources
Map edited 1996
Information shown in purple may not meet USGS content
standards and may conflict with previously mapped contours

