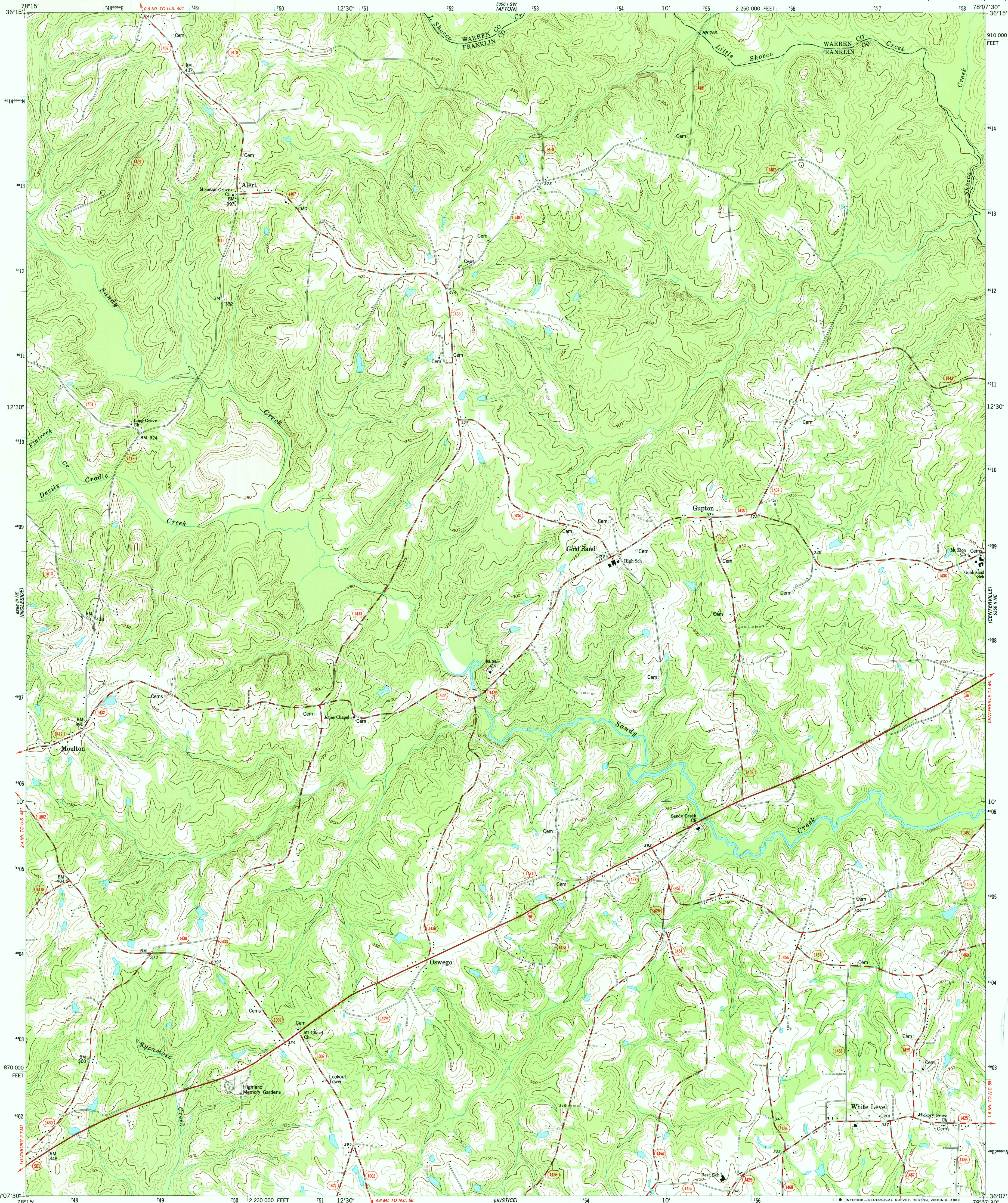


556 11 15  
(NECKS BORD)

UNITED STATES  
DEPARTMENT OF THE INTERIOR  
GEOLOGICAL SURVEY

GOLD SAND QUADRANGLE  
NORTH CAROLINA  
7.5 MINUTE SERIES (TOPOGRAPHIC)

556 11 15  
(NECKS BORD)



Mapped, edited, and published by the Geological Survey

Control by USGS and NOS/NOAA

Topography by photogrammetric methods from aerial photographs

taken 1971. Field checked 1976. Map edited 1978

Projection and 10,000-foot grid ticks: North Carolina coordinate

system (Lambert conformal conic)

1000-meter Universal Transverse Mercator grid ticks,

zone 17, shown in blue. 1927 North American datum

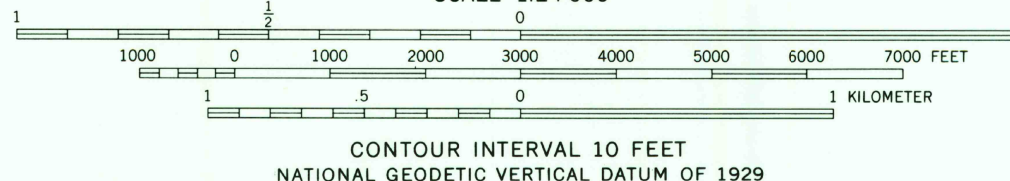
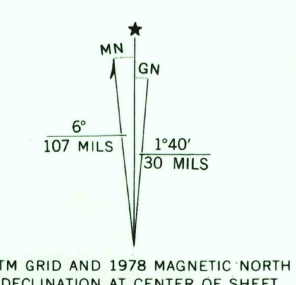
To place on the predicted North American Datum 1983

move the projection lines 12 meters south and

25 meters west as shown by dashed corner ticks

Map photoinspired 1981

No major culture or drainage changes observed



ROAD CLASSIFICATION

Primary highway, hard surface	Light-duty road, hard or improved surface
Secondary highway, hard surface	Unimproved road
Interstate Route	U. S. Route
	State Route

GOLD SAND, N. C.  
36078-B2-TF-024  
PHOTOINSPECTED 1981  
1978

DMA 5356 II NW-SERIES V842

THIS MAP COMPLIES WITH NATIONAL MAP ACCURACY STANDARDS  
FOR SALE BY U. S. GEOLOGICAL SURVEY  
DENVER, COLORADO 80225, OR RESTON, VIRGINIA 22082  
A FOLDER DESCRIBING TOPOGRAPHIC MAPS AND SYMBOLS IS AVAILABLE ON REQUEST

USGS MMD HISTORICAL MAP  
OCT 24 1999  
REC'D FILE COPY