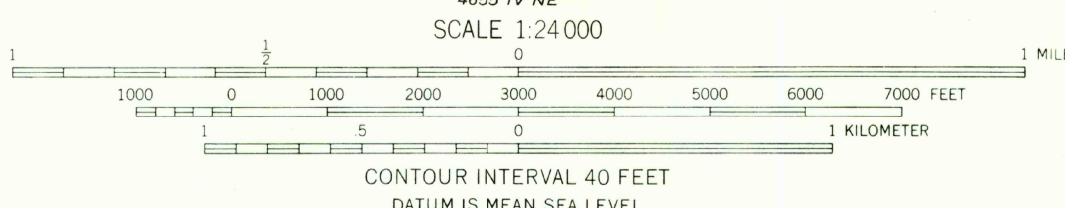
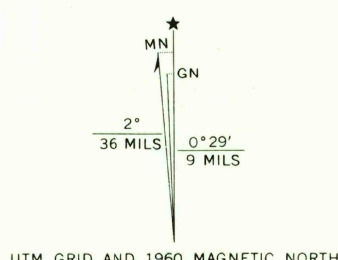
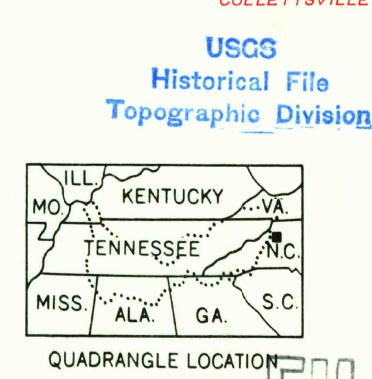


Mapped and edited by Tennessee Valley Authority  
Published by the Geological Survey  
Control by USGS, USGS, and TVA  
Topography by multiplex methods from aerial  
photographs taken 1954. Field examination by TVA, 1960  
Polyconic projection, 1927 North American datum  
10,000-foot grid based on North Carolina  
rectangular coordinate system  
1000 meter Universal Transverse Mercator Grid ticks,  
Zone 17, shown in blue



THIS MAP COMPLIES WITH NATIONAL MAP ACCURACY STANDARDS  
FOR SALE BY U.S. GEOLOGICAL SURVEY, WASHINGTON, D.C. 20242.  
U.S. TENNESSEE VALLEY AUTHORITY, CHATTANOOGA OR KNOXVILLE, TENN.  
A FOLDER DESCRIBING TOPOGRAPHIC MAPS AND SYMBOLS IS AVAILABLE ON REQUEST



ROAD CLASSIFICATION  
Heavy-duty . . . . . Poor motor road . . . . .  
Medium-duty . . . . . Wagon and jeep track . . . . .  
Light-duty . . . . . Foot trail . . . . .  
U.S. Route . . . . . State Route . . . . .  
In developed areas, only through roads are classified

'HISTORICAL'  
U.S.G.S. GRANDFATHER MOUNTAIN, N.C.  
N3600-W8145/7.5  
1960  
AMS 4656 III SE-SERIES V842

FILE COPY  
TOPOGRAPHIC DIVISION

5950  
FEB 10 1966