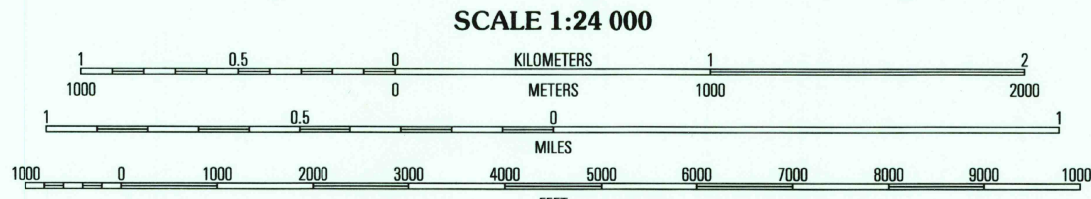
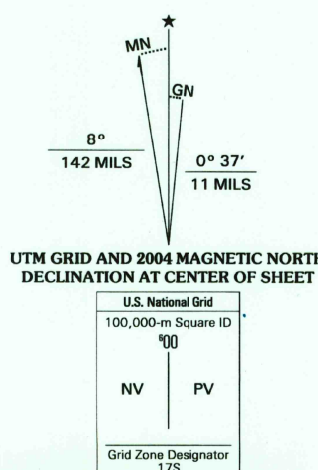


Produced by the United States Geological Survey
in cooperation with the North Carolina Department
of Environment and Natural Resources
Topography compiled 1950. Planimetry derived from imagery
taken 2002 and other sources. Survey control current as of 1950
Boundaries current as of 2004
North American Datum of 1983 (NAD 83). Projection and
1 000-meter grid: Universal Transverse Mercator, zone 17S
2 500-meter ticks: North Carolina Coordinate System of 1983
North American Datum of 1927 (NAD 27) is shown by dashed
corner ticks. The values of the shift between NAD 83 and
NAD 27 for 7.5-minute intersections are obtainable from
National Geographic Survey NADCON software
Houses of Worship, Schools, and Other Labeled Buildings verified 1950



CONTOUR INTERVAL 10 FEET
NATIONAL GEODETIC VERTICAL DATUM OF 1929
(TO CONVERT ELEVATIONS TO THE NORTH AMERICAN VERTICAL DATUM OF 1988, SUBTRACT 1 FOOT)
TO CONVERT FROM FEET TO METERS, MULTIPLY BY 0.3048


FOR SALE BY U.S. GEOLOGICAL SURVEY, P.O. BOX 25286, DENVER, COLORADO 80225
A FOLDER DESCRIBING TOPOGRAPHIC MAPS AND SYMBOLS IS AVAILABLE ON REQUEST



QUADRANGLE LOCATION

1	2	3	1 Kernersville
4	5	2 Greensboro	2 Greensboro
6	7	3 High Point West	3 High Point West
		4 Pleasant Garden	4 Pleasant Garden
		5 Fair Grove	5 Fair Grove
		6 Glenola	6 Glenola
		7 Randeman	7 Randeman

ADJOINING 7.5 QUADRANGLES



HIGH POINT EAST, NC

2002

NIMA 5055 IV NW SERIES V842

USGS Library
Reston, VA.
Topo Archive



MAY 13 2004