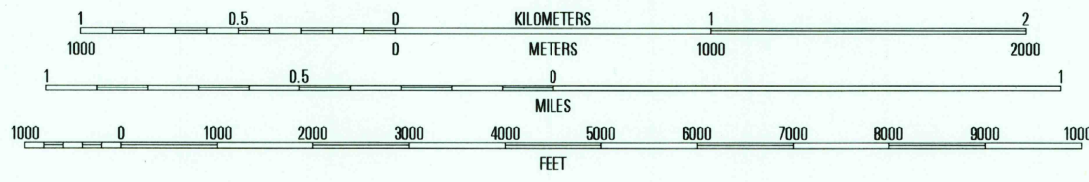
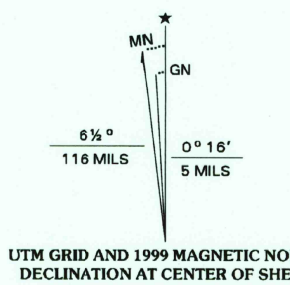


Produced by the United States Geological Survey  
Topography compiled 1964. Planimetry derived from imagery taken 1998 and other sources. Survey control current as of 1968.  
North American Datum of 1983 (NAD 83). Projection and 1 000-meter grid: Universal Transverse Mercator, zone 17 2 500-meter ticks: North Carolina Coordinate System of 1983  
North American Datum of 1927 (NAD 27) is shown by dashed corner ticks. The values of the shift between NAD 83 and NAD 27 for 7.5-minute intersections are obtainable from National Geodetic Survey NADCON software.  
There may be private inholdings within the boundaries of the National or State reservations shown on this map.  
Landmark buildings verified 1968.




CONTOUR INTERVAL 40 FEET  
NATIONAL GEODETIC VERTICAL DATUM OF 1929  
TO CONVERT FROM FEET TO METERS, MULTIPLY BY 0.3048

THIS MAP COMPLIES WITH NATIONAL MAP ACCURACY STANDARDS  
FOR SALE BY U.S. GEOLOGICAL SURVEY, P.O. BOX 25286, DENVER, COLORADO 80225  
A FOLDER DESCRIBING TOPOGRAPHIC MAPS AND SYMBOLS IS AVAILABLE ON REQUEST



QUADRANGLE LOCATION



1	2	3	1 Park
4	5	4 Warrenville	
6	7	8	7 Glendale Springs
			8 Horse Gap

ADJOINING 7.5 QUADRANGLE NAMES

JEFFERSON, NC  
1998

NIMA 4756 IV NW-SERIES V842

RECEIVED

FEB 29 2000

USGS NAD  
HISTORICAL MAP ARCHIVES



9 780607 492951