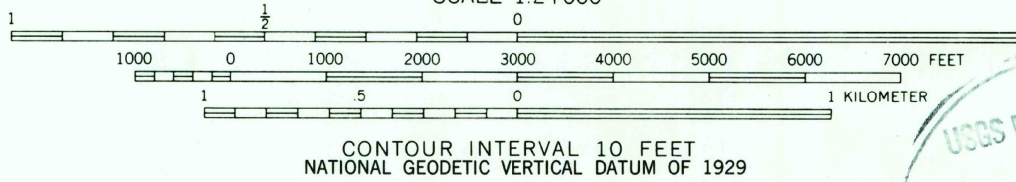
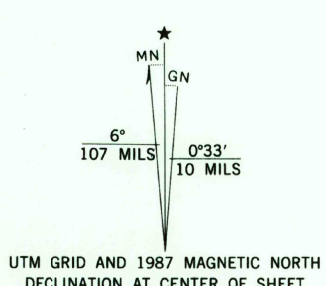



Mapped, edited, and published by the Geological Survey
Control by USGS, USC&GS, U. S. Soil Conservation Service,
and North Carolina Geodetic Survey
Topography by photogrammetric methods from aerial
photographs taken 1965. Field checked 1969
Polyconic projection. 1927 North American datum
10,000-foot grid based on North Carolina coordinate system
1000-meter Universal Transverse Mercator grid ticks,
zone 17, shown in blue
To place on the predicted North American Datum 1983
move the projection lines 10 meters south and
19 meters west as shown by dashed corner ticks
Fine red dashed lines indicate selected fence and field lines where
generally visible on aerial photographs. This information is unchecked



THIS MAP COMPLIES WITH NATIONAL MAP ACCURACY STANDARDS
FOR SALE BY U. S. GEOLOGICAL SURVEY
DENVER, COLORADO 80225 OR RESTON, VIRGINIA 22082
A FOLDER DESCRIBING TOPOGRAPHIC MAPS AND SYMBOLS IS AVAILABLE ON REQUEST



ROAD CLASSIFICATION
Primary highway, hard surface
Secondary highway, hard surface
Unimproved road
Interstate Route
U. S. Route
State Route
Light-duty road, hard or improved surface
Unimproved road

KERNERSVILLE, N. C.
36080-A1-TF-024
1969
PHOTO-REVISED 1987
DMA 4956 11 SE - SERIES V842

Revisions shown in purple and woodland compiled in
cooperation with State of North Carolina agencies from
aerial photographs taken 1984 and other sources. This
information not field checked. Map edited 1987
Purple tint indicates extension of urban area