


5856 II NW
(MOOREY 15-1405)

UNITED STATES
DEPARTMENT OF THE INTERIOR
GEOLOGICAL SURVEY

STATE OF NORTH CAROLINA
DEPARTMENT OF NATURAL RESOURCES
AND COMMUNITY DEVELOPMENT
RALEIGH, NORTH CAROLINA

MARTIN POINT QUADRANGLE
NORTH CAROLINA-DARE CO.
7.5 MINUTE SERIES ORTHOPHOTOMAP (TOPOGRAPHIC)
NW/4 KITTY HAWK 15' QUADRANGLE



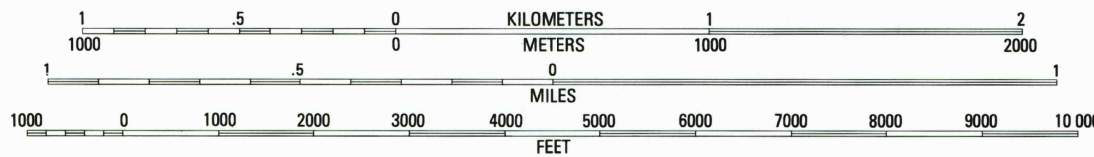
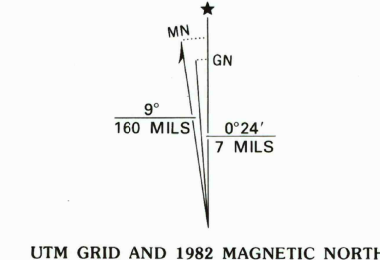
CONVERSION
SCALES



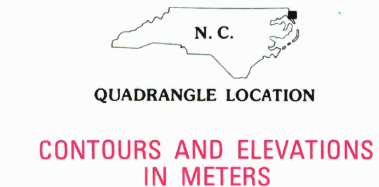
Feet	Meters
1	3048
2	6096
3	9144
4	12192
5	15240
6	18288
7	21336
8	24384
9	27432
10	30480

To convert feet to meters
multiply by .3048
To convert meters to feet
multiply by 3.2808

Produced by the United States Geological Survey
Control by USGS, NOS/NOAA, and North Carolina Geodetic Survey
Orthophotomap prepared from aerial photograph taken
March 2, 1977. Topography by photogrammetric methods
from aerial photographs taken 1975 and planetable
surveys 1980. Field checked 1977. Map edited 1982
Selected hydrographic data compiled from NOS chart 12204 (1981)
This information is not intended for navigational purposes
Projection and 10,000-foot grid ticks: North Carolina coordinate
system (Lambert conformal conic)
1000-meter Universal Transverse Mercator grid, zone 18
1927 North American Datum
To place on the predicted North American Datum 1983
move the projection lines 11 meters south and
31 meters west as shown by dashed corner ticks



CONTOUR INTERVAL 2 METERS
SUPPLEMENTARY CONTOUR INTERVAL 1 METER
NATIONAL GEODETIC VERTICAL DATUM OF 1929
CONTROL ELEVATIONS SHOWN TO THE NEAREST 0.1 METER
OTHER ELEVATIONS SHOWN TO THE NEAREST 0.5 METER
DEPTH CURVES AND SOUNDINGS IN METERS-DATUM IS MEAN LOW WATER
THE RELATIONSHIP BETWEEN THE TWO DATUMS IS VARIABLE
THE MEAN RANGE OF TIDE IS APPROXIMATELY 1.0 METER
THIS MAP COMPLIES WITH NATIONAL MAP ACCURACY STANDARDS
FOR SALE BY U. S. GEOLOGICAL SURVEY, RESTON, VIRGINIA 22092
A FOLDER DESCRIBING TOPOGRAPHIC MAPS AND SYMBOLS IS AVAILABLE ON REQUEST



ROAD CLASSIFICATION
Primary highway, hard surface
Secondary highway, hard surface
Trails
Interstate Route
U. S. Route
State Route
Light-duty road, hard or improved surface
Unimproved road
MARTIN POINT, N. C.
NW/4 KITTY HAWK 15' QUADRANGLE
N3607.5-W7537.5/7.5
1982
DMA 5856 II NW-SERIES V8420

APR 11 1982

RETURN TO
USGS AND HTS