
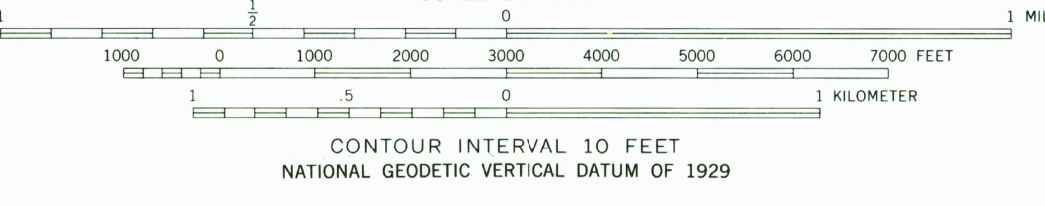
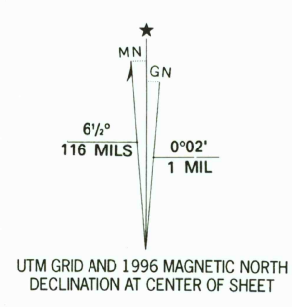


Produced by the United States Geological Survey
Compiled by photogrammetric methods from imagery dated 1965
Field checked 1969
North American Datum of 1927 (NAD 27). Projection and
10 000-foot ticks: North Carolina coordinate system,
(Lambert conformal conic)
Blue 1000-meter Universal Transverse Mercator ticks, zone 17
North American Datum of 1983 (NAD 83) is shown by dashed
corner ticks. The values of the shift between NAD 27 and NAD 83
for 7.5-minute intersections are obtainable from National Geodetic
Survey NADCON software



ROAD CLASSIFICATION	
Primary highway, hard surface	Light-duty road, hard or improved surface
Secondary highway, hard surface	Unimproved road
Interstate Route	U. S. Route
	State Route

THIS MAP COMPLIES WITH NATIONAL MAP ACCURACY STANDARDS
FOR SALE BY U.S. GEOLOGICAL SURVEY
DENVER, COLORADO 80225, OR RESTON, VIRGINIA 22092
A FOLDER DESCRIBING TOPOGRAPHIC MAPS AND SYMBOLS IS AVAILABLE ON REQUEST

Revisions shown in purple compiled in cooperation with
North Carolina Department of Environment, Health and
Natural Resources from imagery dated 1993 and other sources
Map edited 1996
Information shown in purple may not meet USGS content
standards and may conflict with previously mapped contours

MOUNTAIN ISLAND LAKE, NC
35080-C8-TF-024
1993
DMA 4854 IV SW-SERIES V842

ISBN 0-607-85430-8
9 780607 854305