

Produced by the U.S. Geological Survey  
Revised by the U.S. Forest Service

Areas outside the National Forest System lands may not have been revised.

Control by USC & GS

Culture and shoreline in part compiled from aerial photographs taken 1946. Topography by plane-table methods 1948. Revised from aerial photographs taken 1993 and 1994. Partial field check by U.S. Forest Service 1994

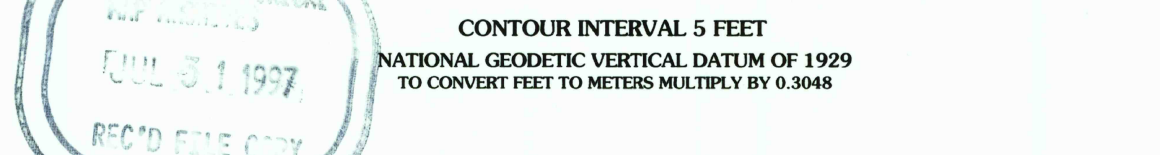
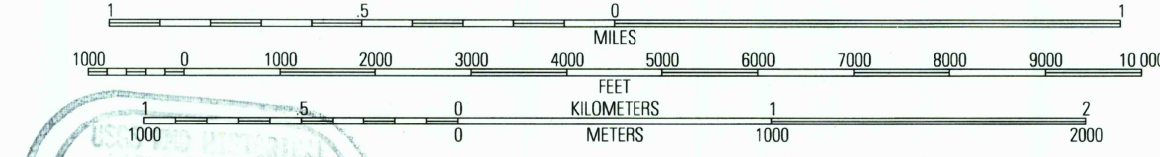
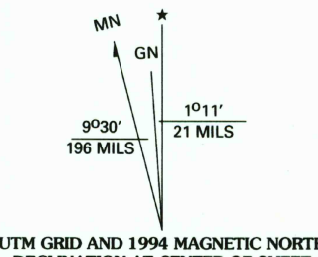
North American Datum of 1927 (NAD 27). Projection and 10 000-foot ticks: North Carolina coordinate system (Lambert conformal conic). 1000 meter Universal Transverse Mercator grid ticks, zone 18, shown in blue

North American Datum of 1983 (NAD 83) is shown by dashed corner ticks. The values of the shift between NAD 27 and NAD 83 for 7.5-minute intersections are obtainable from National Geodetic Survey NADCON software

Non-National Forest System lands within the National Forest

Inholdings may exist in other National or State reservations. This map is not a legal land line or ownership document. Public lands are subject to change and leasing, and may have access restrictions; check with local offices. Obtain permission before entering private lands

8/1997-Per Mike Cooley/USGS this map was produced in limited quantity for the Forest Service, Region 8, Administrative and Incident Sales Unit for internal use only. It is not to be sold. It does not have the woodland plate or a barcode.



THIS MAP COMPLIES WITH NATIONAL MAP ACCURACY STANDARDS  
FOR SALE BY U.S. GEOLOGICAL SURVEY  
DENVER, COLORADO 80225  
A FOLDER DESCRIBING TOPOGRAPHIC MAPS AND SYMBOLS IS AVAILABLE ON REQUEST



QUADRANGLE LOCATION

1	2	3	1 Jasper
			2 Aiken
			3 Reidsboro
4		5	4 Pollockville
			5 Upper Broad Creek
			6 Mayville
			7 Catfish Lake
6	7	8	8 Havlock

ADJOINING 7.5 QUADRANGLES

HIGHWAYS AND ROADS	
Interstate	1
U. S.	2
State	3
County	4
National Forest, suitable for passenger cars	5
National Forest, suitable for high clearance vehicles	6
National Forest Trail	7
Primary highway	8
Secondary highway	9
Light-duty road	10
Paved	11
Gravel	12
Dirt	13
Composition unspecified	14
Unimproved; 4 wheel drive	15
Trail	16
Gate	17

NEW BERN, N. C.  
35077-A1-TF-024  
1994

DMA 5554 II SE - SERIES V842