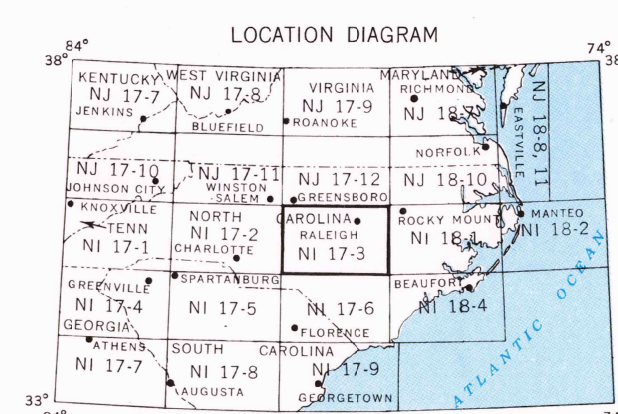
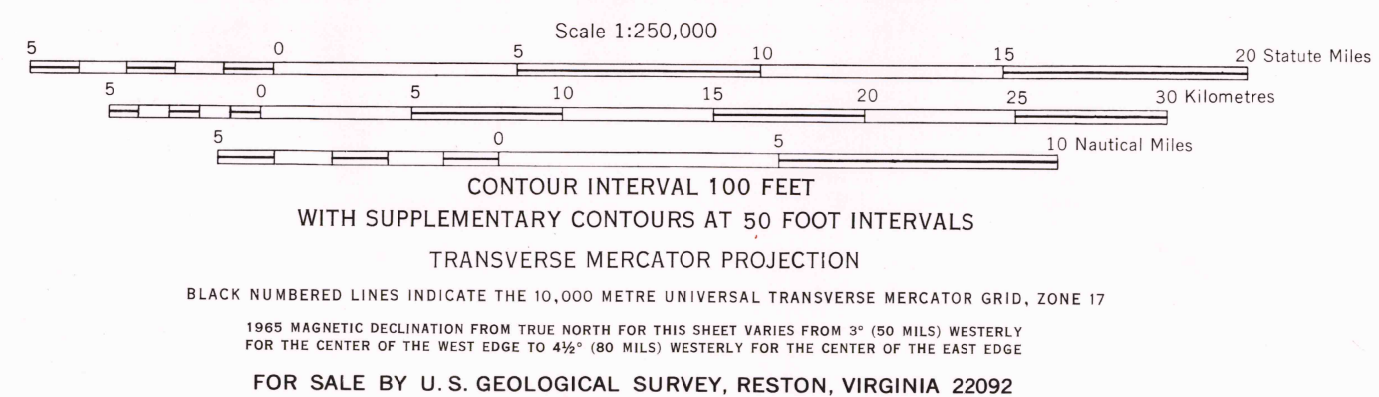
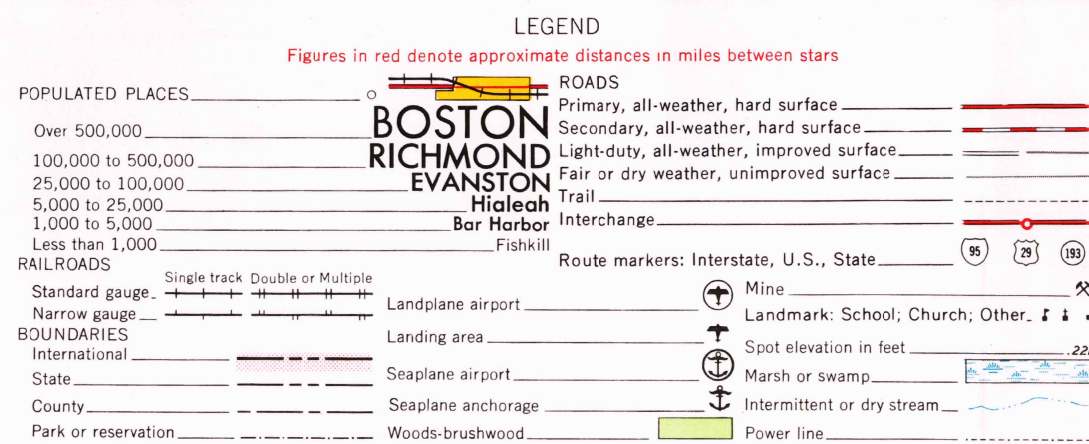


Prepared by the U.S. Army Topographic Command (TPC), Washington, D.C. Compiled in 1953 by photogrammetric methods and from United States quadrangles, 1:24,000, 1:25,000, 1:50,000, 1:62,500, and 1:100,000, 1938-50, and County Highway maps 1949-53. Planimetry revised from aerial photographs taken 1949-51. Map field checked 1953. Revised by the U.S. Geological Survey 1969.

100,000-foot grid based on North Carolina coordinate system

Location of geodetic control established by government agencies is shown on corresponding 1:250,000-scale Geodetic Control Diagram



USGS  
Historical File  
Topographic Division

RALEIGH, NORTH CAROLINA  
1953  
REVISED 1969

